

KANSAS DRILLERS LOG

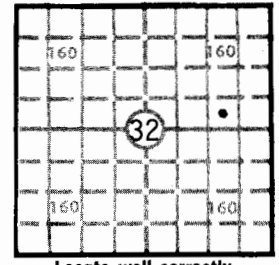
API No. 15 — 195 — 20794 *State Geological Survey*
 County **WICHITA BRANCH**

S. 32 T. 11 R. 22 ^{XY}/_W

Loc. SW SE NE

County Trego

640 Acres
N



Elev.: Gr. 2363

DF _____ KB 2371

Operator
RUPE OIL COMPANY, INC.

Address
Box 2273, Wichita, Kansas 67201

Well No. 1 Lease Name Nejd1

Footage Location
2310 feet from (N) ~~X~~ line **990** feet from (E) ~~X~~ line

Principal Contractor **KANDRILCO, Ltd.** Geologist **James Crisler**

Spud Date **May 16, 1981** Total Depth **4045** P.B.T.D. **3990**

Date Completed **May 27, 1981** Oil Purchaser **Clear Creek**

CASING RECORD

Report of all strings set — surface, intermediate, production, etc.

Purpose of string	Size hole drilled	Size casing set (in O.D.)	Weight lbs/ft.	Setting depth	Type cement	Sacks	Type and percent additives
Surface	12 1/4"	8-5/8"	20#	314'	Common	165	2% Gel. 3% CaCl
Production	7-7/8"	4 1/2"	9 1/2#	4025	50-50 Pozmix	150	2% Gel, 5 x. Salt

LINER RECORD

PERFORATION RECORD

Top, ft.	Bottom, ft.	Sacks cement	Shots per ft.	Size & type	Depth interval
TUBING RECORD			2		3978-80
Size	Setting depth	Packer set at	1		3980-88
2-3/8"	3990	----			

ACID, FRACTURE, SHOT, CEMENT SQUEEZE RECORD

Amount and kind of material used	Depth interval treated
12 bbls. 15% Mud Clean-up acid.	3978-88
1490 bbls. Gelled 2% KCL water with 24,500# 20/40 sand and 2400# 10/20 sand.	

INITIAL PRODUCTION

Date of first production August 18, 1981	Producing method (flowing, pumping, gas lift, etc.) Pumping
RATE OF PRODUCTION PER 24 HOURS 70 bbls.	Gas ----- MCF
Water ----- bbls.	Gas-oil ratio ----- CFPB
Disposition of gas (vented, used on lease or sold)	Producing interval(s) 3978-88

INSTRUCTIONS: As provided in KCC Rule 82-2-125, within 90 days after completion of a well, one completed copy of this Drillers Log shall be transmitted to the State Geological Survey of Kansas, 4150 Monroe Street, Wichita, Kansas 67209. Copies of this form are available from the Conservation Division, State Corporation Commission, 3830 So. Meridian (P.O. Box 17027), Wichita, Kansas 66217. Phone AC 316-522-2206. If confidential custody is desired, please note Rule 82-2-125. Drillers Logs will be on open file in the Oil and Gas Division, State Geological Survey of Kansas, Lawrence, Kansas 66044.

1490
12
1502
24500
2400
26900
C-10-1972

Operator
 RUPE OIL COMPANY, INC. DESIGNATE TYPE OF COMP.: OIL, GAS,
 DRY HOLE, SWDW, ETC.:
 OIL

Well No. 1 Lease Name
 Neidl

S 32 T 11 R 22 ^{BK}
 W

WELL LOG

Show all important zones of porosity and contents thereof; cored intervals, and all drill-stem tests, including depth interval tested, cushion used, time tool open, flowing and shut-in pressures, and recoveries.

SHOW GEOLOGICAL MARKERS, LOGS RUN, OR OTHER DESCRIPTIVE INFORMATION.

FORMATION DESCRIPTION, CONTENTS, ETC.	TOP	BOTTOM	NAME	DEPTH
DST #1 - Mis-run Straddle Test	3720	3735	Anhydrite	1818
DST #2 - Straddle Test	3686	TD 3790	Topeka	3378
30-45-60-60. ISIP 850#; IFP 43-54#; FSIP 839#; FFP 76-98#; Recovered 205' MW.		TD 3790	Heebner	3601
DST #3 - 30-45-30-30.	3802	3841	Lansing	3639
ISIP Hyd. Trap, IFP 65-67#; FSIP Hyd. Trap, FFP 76-76# Rec. 63' DM			B. Kansas City	3895
DST #4 - 30-45-30-30	3971	3998	Marmaton	3968
ISIP 1174#; IFP 65-65#; FSIP 1120# FFP 87-131#, Recovered 180' OSM			Arbuckle	4034
Electric Log: Welex, GR-N, Guard, and Caliper			TD	4045

USE ADDITIONAL SHEETS, IF NECESSARY, TO COMPLETE WELL RECORD.

Date Received	RUPE OIL COMPANY, INC.
	<i>James L. Crisler</i> Signature
	James Crisler, Geologist
	September 21, 1981
	Date

86556

May 29, 1981

State Geological Survey
WICHITA BRANCH

CONTRACTOR'S WELL LOG

OPERATOR: Rupe Oil Company, Inc.
 CONTRACTOR: KANDRILCO, Ltd.
 WELL NAME: #1 Nejd1
 LOCATION: SW SE NE Sec. 32-T11S-R22W
 API NO.: 15-195-20,794
 COMMENCED: May 15, 1981
 COMPLETED: May 27, 1981

Drilled 337' of 12 1/4" hole. Set 314' of new 8 5/8" 20# casing with 165 sacks of common cement, 2% gel - 3% CaCl. Cement did circulate to surface. Plug was down at 11:00 a.m., May 16, 1981.


FORMATION	TOP'	BOTTOM'
Sand	0	243
Sand and Shale	243	314
Shale and Sand	314	935
Shale	935	1802
Lime and Shale	1802	1934
Shale	1934	2495
Shale and Lime	2495	2806
Lime and Shale	2806	3574
Lime	3574	3841
Lime and Shale	3841	4046

RTD 4056'. Drilled 7 7/8" hole from 337' to 4056'. Set 4025' (109 jts.) of new 4 1/2" 9.5# production casing with 150 sacks 50/50 pozmix saturated salt 2% gel, 5 sacks salt flush. Plug was down at 8:00 p.m., May 27, 1981.


STATE OF KANSAS, COUNTY OF SEDGWICK, SS:

I, C. K. Morrison, President, KANDRILCO, Ltd., do hereby state that the above is a true and correct copy of the Driller's Log for the #1 Nejd1, located in Trego County, Kansas.


KANDRILCO, Ltd.



C. K. Morrison, President



Subscribed and sworn to before me, a Notary Public, in and for the County and State aforesaid as of this 29th day of May, 1981.



Paula R. Murrell

My Commission Expires:

March 16, 1985