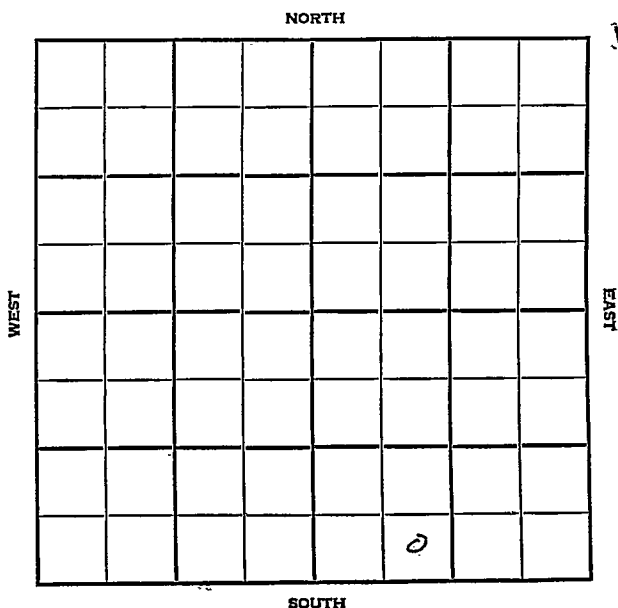


Section 23 Township 11 Range 19 W

Well No. #2 Devine

Company Brooks Pierce



Ellis

KANSAS

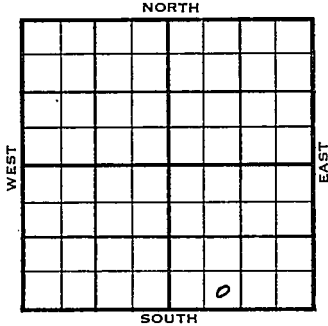
SEC.	TWP.	R.
23	11	19W

WELL NO. #2 Devine FARM

COMPANY Brooks Pierce

CONTRACTOR Walters
Solomon

_____ Ft. from N. Line
 _____ Ft. from S. Line
 _____ Ft. from E. Line
 _____ Ft. from W. Line



SE SW SE

1955	ELEVATION 2079' KB	REPORT
------	-----------------------	--------

8/24

Comm 8-20-55
 8" @ 226/125
 WCC

9-21

5 1/2" @ 3609 w/100;
 CO 3612; no show; 500 A; 750 A;
 no show;
 D&A
 Tops: Anh. 1410
 H. 3278
 L. 3319
 A 3605
 T.D. 3612'

ABANDONED



County Wash Elev. _____
 Sec. 23 Twp. 17 Rge. 19W
 Company Brooks Pierce
 FarmName Devine No. 2


TOPS	DEPTH	LOG	DATUM
Anh.			
Ip.			
H.			
Tr.			
Dg.			
Bl.			
L.			
K.C.			
B.K.C.			
Ce.			
C.			
M.			
M.			
K.			
Mz.			
Mq.			
V.			
S.			
S.			
A.			
R.			
Pe.			
G.			
T.D.			

Loc. in Sec. _____
SE SE SE
 Geol. _____
 Contr. _____
Walters
 Pool _____

Solomon

FIRST REPORT		AUG 24 1955

Date Comm. 8-20-55
8" @ 226/125 WOOD



Co.
Lse.
No.
Sec.
T.
R.

County Ellis Elev. 2079 KB
 Sec. 23 Twp. 11S Rge. 19W.
 Company Brooks Pierce
 FarmName Devine No. 2

TOPS	DEPTH	LOG	DATUM
Anh.	<u>1410</u>		
TP.			
H.	<u>3278</u>		<u>1199</u>
Tr.			
Dg.			
BL.			
L.	<u>3319</u>		<u>1240</u>
K.C.			
B.K.C.			
Ce.			
C.			
M.			
M.			
K.			
Mz.			
Me.			
V.			
S.			
S.			
A.	<u>3605</u>		<u>1526</u>
R.			
PE.			
G.			
T.D.	<u>3612</u>		

Loc. in Sec. SE SW SE

Geol. _____
 Contr. Walters

Pool Solomon



Date Comm. 8-20-55 SEP 21 1955

8" 226 w/125; 5 1/2" 3609 w/100; CO 3 612;
no show; 500 A; 750 A; no show; D & A

Co.
 Lse.
 No.
 Sec.
 T.
 R.