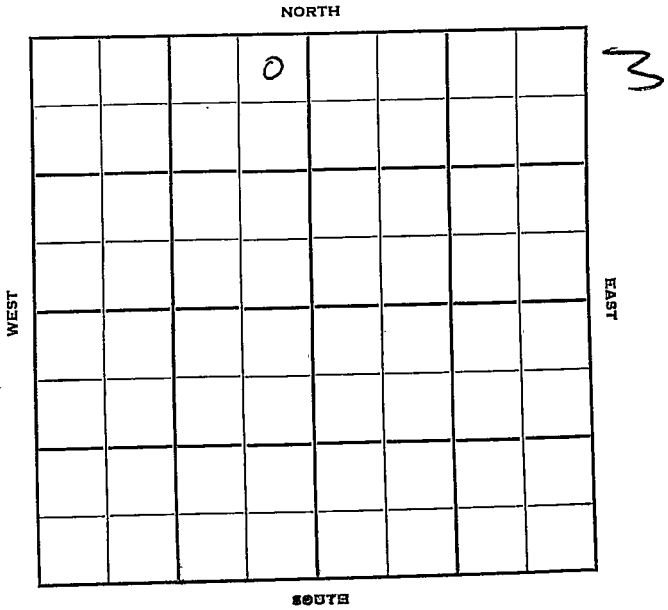


Section 23 Township II Range 19W

Well No. #1 Vine

Company Continental



Sec. 23 Twp. 11 R. 19-W

Well No. #1 Vine Farm

Continental Company

Contractor

Wildcat

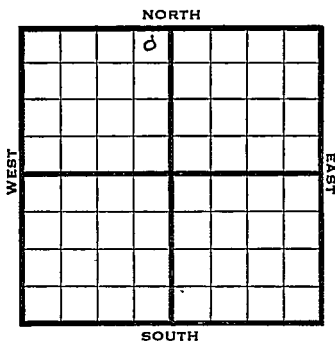
330 Ft. from N. Line

Ft. from S. Line

330 Ft. from E. Line

Ft. from W. Line

NE NE NW



1950

Elev. 1935' REPORT

8/30 Location Strat test

1951

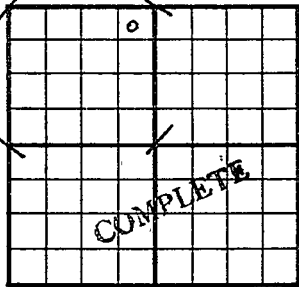
2/21

Oil well TD 3485  
8" @140  
Top. 2883 Heeb. 3115 Lans. 3154  
Arb. 3466  
DST 3468-85 open 1 hr. rec. 675' free  
oil 60' muddy oil  
TD 3485  
5" @3468 S/ 2 boph S/ 3 boph  
for 17 hr. S/ 22 bo 19 hr.  
500 A S/ 3 boph 1000 A  
S/ 4 boph  
Comp. 125 bopd 22.9 gr.

**COMPLETED**



County Ellis State Kansas  
 Sec. 23 (Blk. 11) (Sur. 19W) (Twp.) (Rge.) Map No.  
 Operator Continental  
 Well No. 1 Farm Vine  
 Elev. 1935 Location NE NE NW



330 Ft. From N Line NW  
330 Ft. From E Line Quarter  
 1st. Report \_\_\_\_\_  
 Completion FEB 21 1951  
 Remarks Wildcat  
 Spudding Date \_\_\_\_\_

Drlg. Data Oil well TD 3485  
8" @ 140 Top. 2883 Heeb. 3115  
Lans. 3154 Arb. 3466 DST 3468-85  
open 1 hr. Rec. 675' free oil 60lb muddy  
oil TD 3485 5" @ 3468 S/ 2 boph  
S/ 3 boph for 17 hr. S/ 22 bo 19 hr.  
500 A S/ 3 boph 1000 A S/ 4 boph  
Comp. 125 bopd 22.9 gr.

J. E. TYRA