Form 51—5M—11-38—Palace

Ellis

KANSAS

Section 23 Township 11 Range 17-W

Well No. 8 Rumsey

Company Kerlyn

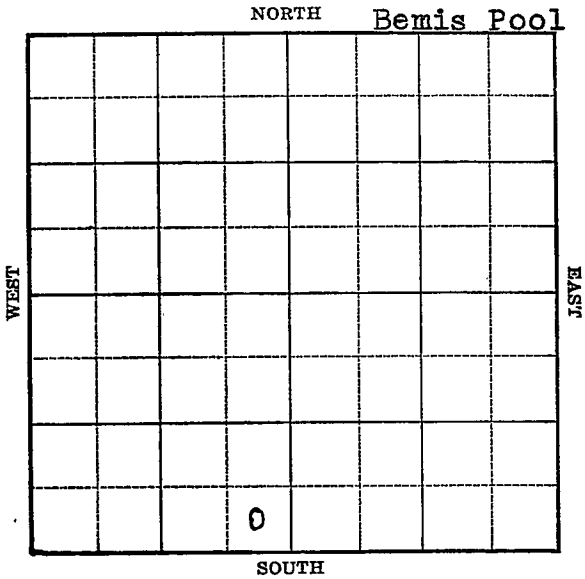

FORM 252-A 5M 10-38 KANSAS Ellis

Sec. 23 Twp. 11 R. 17-W

Well No. #8 Rumsey Farm

Kerlyn Company

(Bemis)

Ft. from N. Line

330 Ft. from S. Line

330 Ft. from E. Line

Ft. from W. Line

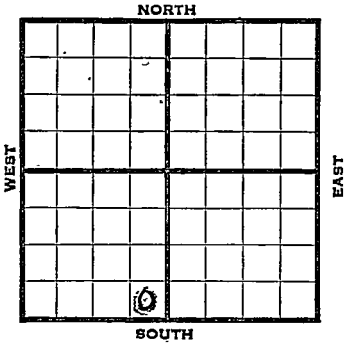

Elev. 2080'

1939	REPORT
2/1	Location
2/10	R. R.
2/17	"
2/23	"
3/3	"
3/10	R.U.R.
3/17	S. H.
3/24	10" - 1275' Drlg. 1890'
3/31	Drlg. 2807'
4/7	Fsg. 2972'
4/14	SD 2972'
4/21	" "
4/28	" "
5/5	" "
5/12	" "
5/19	" "
5/26	" "
6/1	Skid rig 30' SE. Rigging up.
6/8	Anhy 1269' Drlg. 1329'
6/16	Drlg. 2460'
6/23	" "

OVER

1939

6/29 Lans. 3396' 8" - 1275'

Drlg. 3521'

7/6 Lans. 3396' (Corrected)

Arb. 3540' 8" - 3540' T.D.

RUST.

7/13 Bailing mud.

7/19 Arb. 3540'

5" - 3540'

T.D. 3546'

Echometer potential 3482 bbls.

COMPLETED

Form 26—1M Bks.—2-29

Ellis KANSAS

Map No. _____ Sec. 23 Twp. 11 R. 17W

Well No. 8 Rumsey

Kerlyn Company

Contractor

FIRST REPORT

SE SW

_____ Ft. from N. Line

330 Ft. from S. Line

330 Ft. from E. Line

_____ Ft. from W. Line

BEMIS POOL

SECTION PLAT

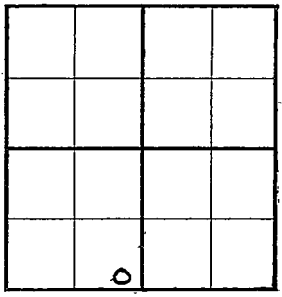

Location X

Rig up _____

Drilling and Remarks:

RECORD

Cased _____ in., _____ ft.

Sand _____

Gas _____

Oil _____

Total Depth _____

PRODUCTION

1st 24 hrs. Nat. _____

1st 24 hrs. after shot _____

Gas _____ Cu. Ft.

Dry Hole _____

Abandoned _____

Date

FEB 1 - 1939 19

H. D. Hatfield Scout

Misc Small Maps .....
Cards .....
Tracing .....
France Map .....
Scarborough Map .....
Moody Map .....
Geological Dept. .....
Moody Flat Book .....

Form 26—1M Bks.—2-29

Ellis KANSAS

Map No. 71 Sec. 23 Twp. 11 R. 17W

Well No. 8 Rumsey

Kerlyn Company

Contractor

COMPLETED

SE SW

Ft. from N. Line

330 Ft. from S. Line

330 Ft. from E. Line

Ft. from W. Line

BEMIS POOL

SECTION PLAT

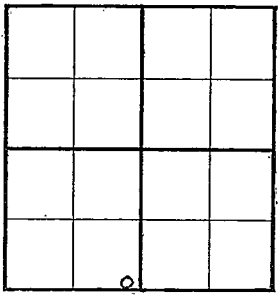

Location

Rig up

Drilling and Remarks:

Ar 8-3540

5" C 3540

Eckom & Tel Pot

3482

RECORD

Cased in., ft.

Sand

Gas

Oil

Total Depth 3546

PRODUCTION

1st 24 hrs. Nat.

1st 24 hrs. after shot

Gas Cu. Ft.

Dry Hole

Abandoned

Date

JUL 19 1939

19

S. J. LEWIS Scout

Misc. Small Maps .....
Cards .....
Tracing .....
France Map .....
Scarborough Map .....
Moody Map .....
Geological Dept. .....
Moody Flat Book .....