



State Corporation Commission

CONSERVATION DIVISION

(Oil, Gas and Water)
245 North Water
WICHITA, KANSAS 67202

August 10, 1977

WELL PLUGGING AUTHORITY

Well No.	1
Lease	Garrett "B"
Description	NW SW NW Sec. 8-11-24W
County	Trego
Total Depth	3920
Plugging Contractor	John O. Farmer

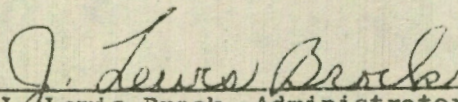
Petroleum, Inc.
300 West Douglas, Suite 800
Wichita, Kansas 67202

Gentlemen:

This is your authority to plug the above subject well in accordance with the Rules and Regulations of the State Corporation Commission.

This authority is void after 90 days from the above date.

Yours very truly,


J. Lewis Brock, Administrator

Mr. Gilbert Balthazor, P.O. Box 9, Route #1, Palco, Kansas 67657
is hereby assigned to supervise the plugging of the above named well.

WELL PLUGGING RECORD

ation Completely
ed Affidavit
liver Report to:
ervation Division
te Corporation Commission
2 North Market, Insurance Bldg.
Wichita, Kansas

Trego County. Sec. 8 Twp. 11S Rge. 24W (E) (W)

Location as "NE/CNW/SW" or footage from lines NW SW NW

Lease Owner Petroleum, Inc.

Lease Name Garrett "B" Well No. 1

Office Address 800 R.H. Garvey Bldg., 300 W. Douglas, Wichita

Character of Well (completed as Oil, Gas or Dry Hole) Dry Hole KS 67202

Date well completed 8-7-77 19

Application for plugging filed Yes 19

Application for plugging approved 19

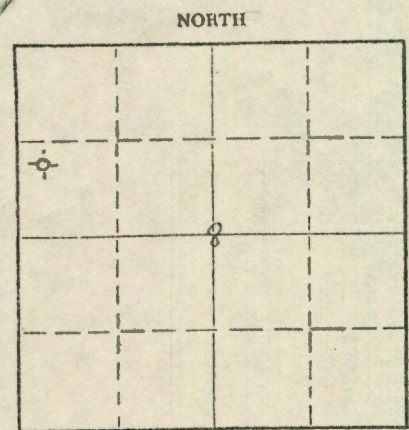
Plugging commenced 19

Plugging completed 2:10 P.M., 8-7-77 19

Reason for abandonment of well or producing formation

If a producing well is abandoned, date of last production 19

Was permission obtained from the Conservation Division or its agents before plugging was commenced? Yes



Locate well correctly on above Section Plat

Name of Conservation Agent who supervised plugging of this well Gilbert Balthazor

Producing formation Depth to top Bottom Total Depth of Well 3920 Feet

Show depth and thickness of all water, oil and gas formations.

OIL, GAS OR WATER RECORDS

CASING RECORD

FORMATION	CONTENT	FROM	TO	SIZE	PUT IN	PULLED OUT
				8 5/8"	204	None

Describe in detail the manner in which the well was plugged, indicating where the mud fluid was placed and the method or methods used in introducing it into the hole. If cement or other plugs were used, state the character of same and depth placed, from feet to feet for each plug set.

Plug #1	800'	70 sx.
Plug #2	200'	20 sx.
Plug #3	40'	10 sx.

RECEIVED
AUG 02 1977
CONSERVATION DIVISION
WICHITA, KANSAS


Name of Plugging Contractor John O. Farmer, Inc.
Address Box 352, Russell, KS 67665

STATE OF KANSAS, COUNTY OF RUSSELL, ss.
John O. Farmer, III (employee of owner) or (owner or operator) of the above-described

well, being first duly sworn on oath, says: That I have knowledge of the facts, statements, and matters herein contained and the log of the above-described well as filed and that the same are true and correct. So help me God.

(Signature) John O. Farmer III
Box 352, Russell, KS 67665
(Address)

Subscribed and sworn to before me this 8th day of August, 1977



Helen Carlson
Notary Public.

My commission expires February 15, 1979

mailed copy
MAILED COPY
WICHITA
7/7/77