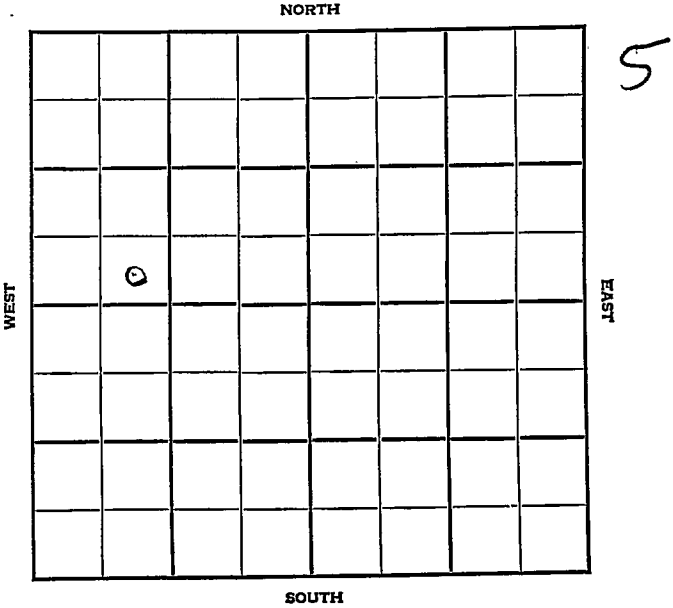


Section 24 Township 11 Range 18W

Well No. #19 Maeshall "E"

Company Lario Oil & Gas





Sec. 24 Twp. 11 R. 18W

Well No. #19 Marshall "E" Farm

Lario Oil & Gas Company

Burnett Pool

Ft. from N. Line

330'

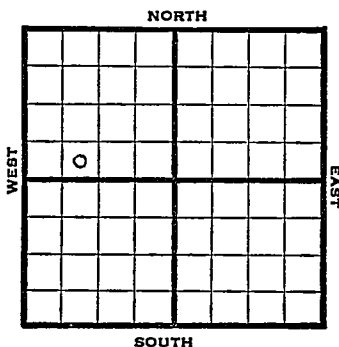
Ft. from S. Line

Ft. from E. Line

990'

Ft. from W. Line

SE SW NW



1948 Elev. 2071' REPORT

2/4	Location
2/11	8" @ 1320' Drlg. 1330'
2/18	Drlg. 2040'
2/25	Drlg. 3450'
3/3	Arbuckle 3588' TD 3670' 5" @ 3670' RUST
3/10	"
3/17	"
3/24	"
3/31	"
4/7	32 shots 3623-31' - 250 acid Swab 164 bbls. oil in 3 hrs.
4/14	"
4/21	Arbuckle 3588' 5" @ 3670' Perf. 250 Acid Depth Pot. 3000 oil Gr. 36° TD 3670'

COMPLETED

Map No. _____ Sec. 24 Twp. 11 R. 18W

Well No. 19 Marshall "E"

Lario Oil & Gas Company

FIRST REPORT

Contractor _____

SE SW NW


SECTION PLAT

_____ Ft. from N. Line

330 Ft. from S. Line

_____ Ft. from E. Line

990 Ft. from W. Line



Ellis County

Location X

Rig up _____

Drilling and Remarks:

RECORD

Cased _____ in., _____ ft.

Sand _____

Gas _____

Oil _____

Total Depth _____

PRODUCTION

1st 24 hrs. Nat. _____

1st 24 hrs. after shot _____

Gas _____ Cu. Ft.

Dry Hole _____

Abandoned _____

Date

FEB 4 1948 19 _____

S. J. LEWIS Scout

Misc. Small Maps	<input checked="" type="checkbox"/>
Cards	<input checked="" type="checkbox"/>
Tracing	<input checked="" type="checkbox"/>
Frame Map	<input checked="" type="checkbox"/>
Cartograph Map	<input checked="" type="checkbox"/>
Photo Map	<input checked="" type="checkbox"/>
Geological Dept.	<input type="checkbox"/>
Pierce Plat Book	<input type="checkbox"/>

Completed for what?

- Misc. Small Maps
- Cards
- Tracing
- France Map
- Scarborough Map
- Pierce Map
- Geological Dept.
- Pierce Plat Book