

KANSAS

Ellis

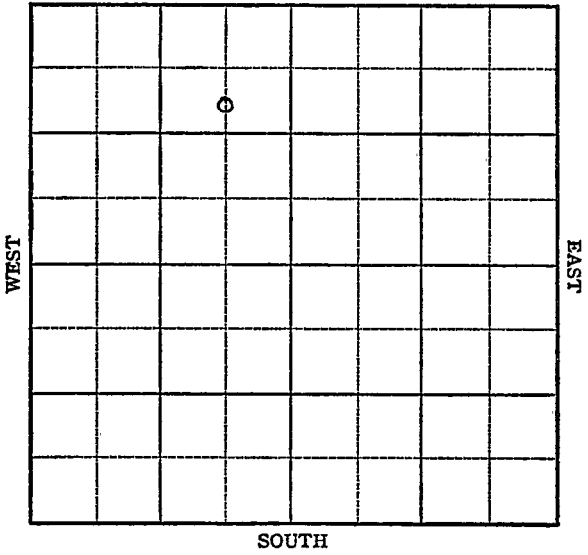
FORM 51 IOM 12-46 PETROL

Section 24 Township 11 Range 18-W

Well No. 4 Peavey "B"

Company Sunray

Burnett Pool NORTH



3

Sec. 24 Twp. 11 R. 18W

Well No. #4 Peavey "B" Farm

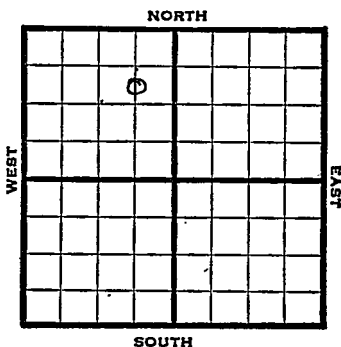
Sunray Company
Burnett

990 Ft. from N. Line

 Ft. from S. Line

660 Ft. from E. Line

 Ft. from W. Line



C S L NE NW

1947

Elev. 1966' REPORT

9/17 Location

9/24 RUR

10/1 8" @ 1227'
WOC

10/8 Drlg. 3150'

10/15 Lansing 3191'
Simpson 34848
Arbuckle 3498'
TD 3499'
5" @ 3498'
RUST

10/22 TD 3509'
1000 Acid

11/5 Arbuckle 3498'
5" @ 3498'
Pump 30 Pot
Gr. 36°
Total Depth 3509'

COMPLETED

Map No. 71 Sec. 24 Twp. 11 R. 18W

Well No. 4 Peavey "B"

Sunray Company

FIRST REPORT Contractor

C S L NE NW

990 Ft. from N. Line

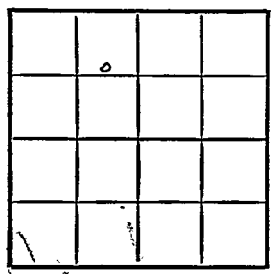
 Ft. from S. Line

660 Ft. from E. Line

 Ft. from W. Line

Ellis County

SECTION PLAT



RECORD

Location X

Cased in., ft.

Rig up

Sand

Drilling and Remarks:

Gas

Oil

Total Depth

PRODUCTION

1st 24 hrs. Nat.

1st 24 hrs. after shot

Gas Cu. Ft.

Dry Hole

Abandoned

Date

SEP 17 1947 19

S. J. LEWIS Scout

Map No. 71 Sec. 24 Twp. 11 R. 18W

Well No. 4 Peavy "B"

Sunray Company

COMPLETE

Contractor

C S L NE NW

E11966
SECTION PLAT

990 Ft. from N. Line

_____ Ft. from S. Line

660 Ft. from E. Line

_____ Ft. from W. Line

	o		
.			

Ellis County

Location _____

Rig up _____

Drilling and Remarks:

Cor 8498
5' @ 8498
Pump 80' 2x
86' 2x

RECORD

Cased _____ in., _____ ft.

Sand _____

Gas _____

Oil _____

Total Depth 8509

PRODUCTION

1st 24 hrs. Nat. _____

1st 24 hrs. after shot _____

Gas _____ Cu. Ft.

Dry Hole _____

Abandoned _____

Date

NOV 5 1947 19

S. J. LEWIS Scout