

KANSAS

Ellis

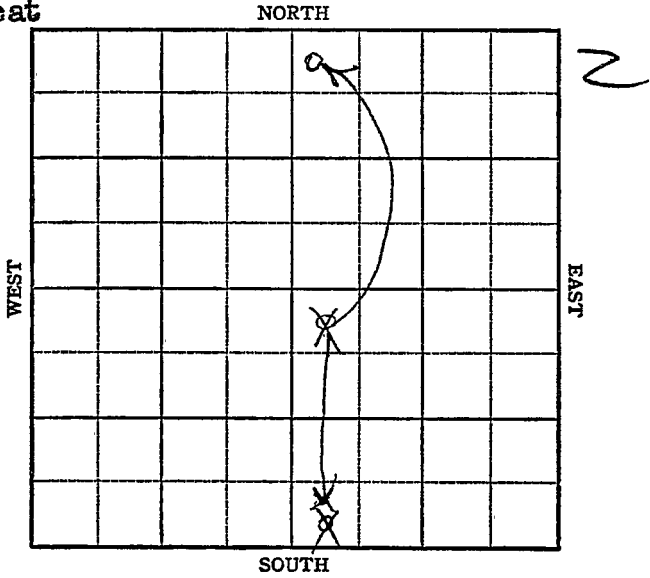
FORM 51 JOM 12-46 PETROL

Section ~~24~~ ²⁵ Township 11 Range 19-W

Well No. 1 Richards

Company B & R Drlg.

Wildcat



Sec. 25 Twp. 11 R. 19W

Well No. #1 Richards Farm

B. & R. Drlg. Company

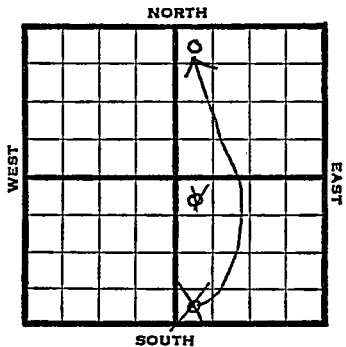
330 Wildcat
~~350~~ Ft. from N. Line

~~330~~ Ft. from S. Line

Ft. from E. Line

220
~~350~~ Ft. from W. Line

~~SW SE~~
~~NW SE~~



1947

2082

REPORT

9/24

RUR

10/1

"

10/8

8" @ 185'
Drlg. 2915'

10/15

Lansing 3368
Simpson 3645
Arbuckle 3661
TD 3695

ABANDONED

23

Map No. _____ Sec. 24 Twp. 11 R. 19W

Well No. 1 Richards

B & R Drlg. Company

FIRST REPORT

Contractor

NW SE

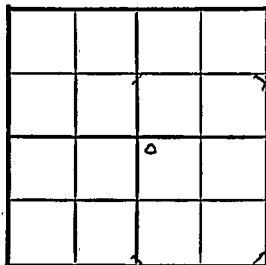
SECTION PLAT

330 Ft. from N. Line

_____ Ft. from S. Line

_____ Ft. from E. Line

330 Ft. from W. Line



Ellis County

Location _____

Rig up _____

Drilling and Remarks:

R U R

RECORD

Cased _____ in., _____ ft.

Sand _____

Gas _____

Oil _____

Total Depth _____

PRODUCTION

1st 24 hrs. Nat. _____

1st 24 hrs. after shot _____

Gas _____ Cu. Ft.

Dry Hole _____

Abandoned _____

Date

SEP 24 1947 19

S. J. LEWIS Scout

Map No. 70 Sec. 25 Twp. 11 R. 19W

Well No. 1 Richards

B & R Drlg.

Company

CORRECTION

Contractor

NW NE

SECTION PLAT

330 Ft. from N. Line

_____ Ft. from S. Line

_____ Ft. from E. Line

220 Ft. from W. Line

		o	

Ellis County

Location _____

Rig up _____

Drilling and Remarks:

Reported SW SE
24-11-19W

RECORD

Cased _____ in., _____ ft.

Sand _____

Gas _____

Oil _____

Total Depth _____

PRODUCTION

1st 24 hrs. Nat. _____

1st 24 hrs. after shot _____

Gas _____ Cu. Ft.

Dry Hole _____

Abandoned _____

Date

OCT 8 1947 19

S. J. LEWIS Scout

Wildcat

Form 26 200 Bks. 10-46 Petrol
Kansas

Map No. 70 Sec. 25 Twp. 11 R. 19W

Well No. 1 Richards

B & R Drilling Company

ABANDONED

Contractor

NW NE

E. 2082

SECTION PLAT

330 Ft. from N. Line

_____ Ft. from S. Line

_____ Ft. from E. Line

220 Ft. from W. Line

		0	

Ellis County

Location _____

Rig up _____

Drilling and Remarks:

Lane 8368
Simp 8665
Art 8661

RECORD

Cased _____ in., _____ ft.

Sand _____

Gas _____

Oil _____

Total Depth 3695

PRODUCTION

1st 24 hrs. Nat. _____

1st 24 hrs. after shot _____

Gas _____ Cu. Ft.

Dry Hole _____

Abandoned _____

Date

OCT 15 1947 19

S. J. LEWIS Scout