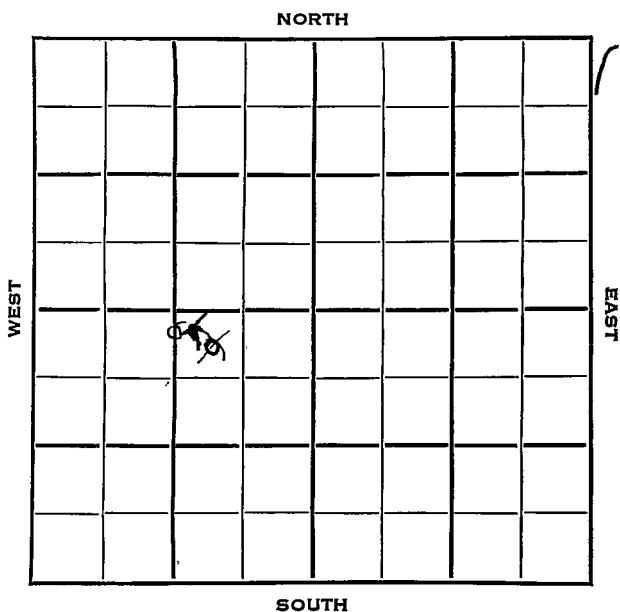


Section 26 Township 11 Range 19W

Well No. 4 Glathart

Company C & G Drlg.



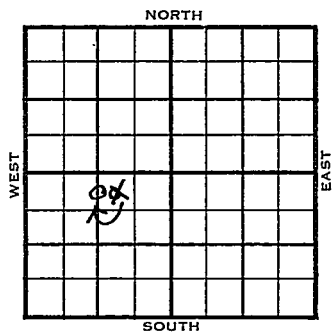
SEC.	26	TWP.	11	R.	19W ✓
------	----	------	----	----	-------

WELL NO. #4 Glathart FARM

COMPANY C & G Drlg.

CONTRACTOR

330 _____ Ft. from N. Line
 _____ Ft. from S. Line
 1320
~~990~~ _____ Ft. from E. Line
 _____ Ft. from W. Line



e N/2 N/2 SW
~~NW NE SW~~

	ELEVATION	REPORT
1954	2112'	

1/20 Spud 1-18-54
 Drlg 110'

1/27 8" @ 190 w/135 Heeb 3321
 Tor 3339' Lans 3361
 Drlg. 3390'

2/3 Spud 1-18-54 D & A TD 3700
 8" @ 190 Heeb 3321 Tor. 3339
 KC 3362 B KC 3594 Cong. 3629
 TD 3700 D & A

ABANDONED

Map No. _____ Sec. 26 Twp. 11 R. 19W

Well No. 4 Glathart

C & G Drlg. Company

CORRECTION Contractor

C $N\frac{1}{2}$ $N\frac{1}{2}$ SW


SECTION PLAT

330 Ft. from N. Line

_____ Ft. from S. Line

1320 Ft. from E. Line

_____ Ft. from W. Line



Ellis County

Location _____

Rig up _____

Drilling and Remarks:

Reported
NW NE SW

RECORD

Cased _____ in., _____ ft.

Sand _____

Gas _____

Oil _____

Total Depth _____

PRODUCTION

1st 24 hrs. Nat. _____

1st 24 hrs. after shot _____

Gas _____ Cu. Ft.

Dry Hole _____

Abandoned _____

Date

JAN 27 1954 19

J. G. McGEHEE Scout

County Ellis State Kansas

Sec. 26 (Blk. Twp.) 11 (Sur. Rge.) 19W Map No.

Operator C & G Drlg.

Well No. 4 Farm Glathart

Elev. 2112 Location C N $\frac{1}{2}$ N $\frac{1}{2}$ SW

ABANDONED							

330 Ft. From N Line SW

1320 Ft. From E Line Quarter

1st. Report

Completion FEB 3 1954

Remarks

Spudding Date 1-18-54

Drlg. Data D & A TD 3700

8" @ 190 Heeb. 3321 Tor. 3339

KC 3362 B KC 3594 Cong. 3629

TD 3700

D & A