FORM 51

Ellis KANSAS

Section 26 Township 11 Range 19 W

Well No. # 6 Vine "A"

Company Jones, Shelburne & Farmer

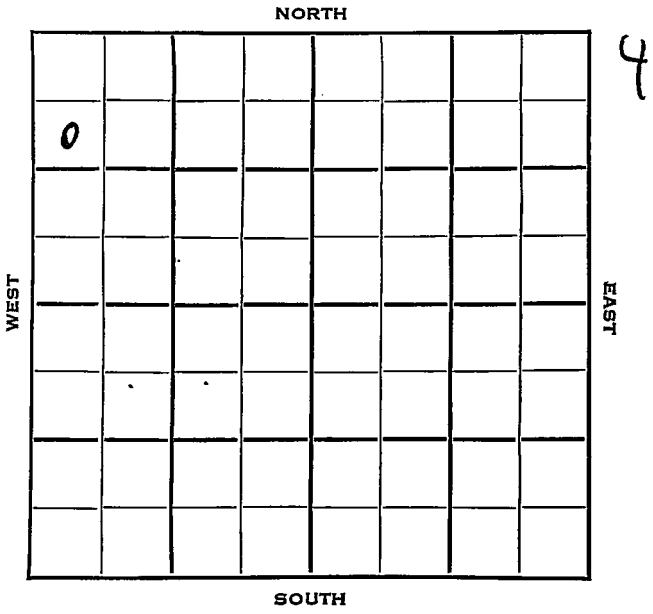

FORM 252-B
10M 10-50 PETROL

Ellis KANSAS

Sec. 26 Twp. 11 R. 19W

Well No. #6 Vine "A" Farm

Jones, Shelburne & Farmer Company

J-S-F Contractor

Solomon Pool

990 Ft. from N. Line

Ft. from S. Line

Ft. from E. Line

330 Ft. from W. Line

SW NW NW

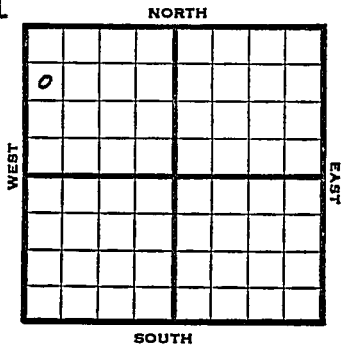

1953	Elev. 2100' REPORT
6/3	Spud 5-31-53 8" @ 158' Anhy 1406' Drlg 1560'
6/10	Heeb 3294, Tor 3311, Lans 3335 Drlg 3480'
6/17	Spud 5-31-53 D & A TD 3665' 8" @ 158' Anhy 1406, Heeb 3294, Tor 3311, Lans 3335, Cong 3621 TD 3665' D & A

ABANDONED

FORM 275 FOR SALE BY KANSAS BLUE PRINT CO.

County Ellis State Kansas

Sec. 26 (Blk. Twp.) 11 (Sur. Rge.) 19W Map No.

Operator Jones, Shelburne & Farmer

Well No. 6 Farm Vine "A"

Elev. Location SW NW NW



990 Ft. From N Line NW

330 Ft. From W Line Quarter

1st. Report JUN 3 1953

Completion

Remarks J-S-F - Contr.

Spudding Date 5-31-53

Drlg. Data Solomon Pool

8" @ 158 Anhy 1406 drlg. 1560

J. G. McGEHEE

FORM 275 FOR SALE BY KANSAS BLUE PRINT CO.

County Ellis State Kansas

Sec. 26 (Blk. Twp.) 11 (Sur. Rge.) 19W Map No.

Operator Jones, Shelburne & Farmer

Well No. 6 Farm Vine "A"

Elev. 2100 Location SW NW NW



990 Ft. From N Line NW

330 Ft. From W Line Quarter

1st. Report

Completion JUN 17 1953

Remarks Solomon Pool

J-S-F - Contr.

Spudding Date 5-31-53

Drlg. Data D & A TD 3665

8" @ 158 Anhy 1406 Heeb. 3294

Tor. 3311 Lans. 3335 Cong. 3621

TD 3665

D & A

J. G. McGEHEE