

KANOKS

FORM 51 25M 3-49 PETROL

Trego

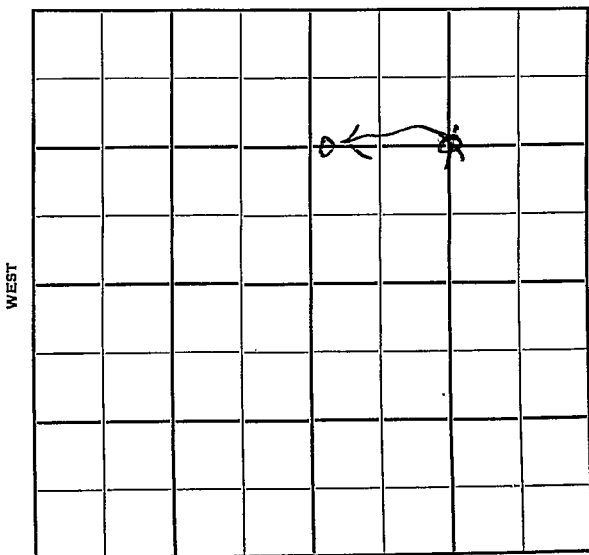
Section 26 Township 11 Range 23W

Well No. 1 Howat "B"

Company El Capital

Wildcat

NORTH



SOUTH

HOT FILE

KANSAS

Sec. 26 Twp. 11 R. 23W

Well No. #1 Howat "B" Farm _____
El Capitan Company _____

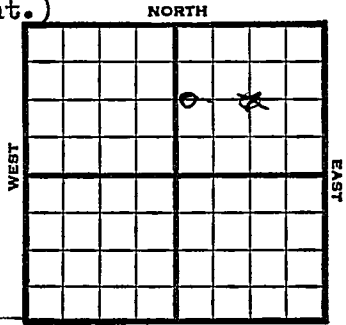
Wildcat (Strain, Cont.)

1320' Ft. from N. Line

_____ Ft. from S. Line

_____ Ft. from E. Line

100
110
1320' Ft. from W. Line



C NE
C NE
located approx close to our mortgage

1949 Elev 2363' REPORT *average*

- 6/29 8" @ 200'
Anhy. 1865'
Drlg. 1875'
- 7/6 Lansing 3625'
TD 3666'
5" @ 3663'
- 7/12 "
- 7/20 TD 3669'
2500 acid
Swb 3 bbls oil
PH 2 hrs.
- 7/27 TD 3675'
Swb 3 bbls oil PH 3 hrs.
- 8/3 "
- 8/10 "
- 8/17 "
- 8/24 "
- 8/31 "
- 9/7 Going to wtr.
- 9/14 "
- 9/21 "
- 9/28 "
- 10/5 "
- 10/12 "
- 10/19 "
- 10/26 "

OVER OVER

1949

11 1 Going to wtr.

11/9 TD 3675'
Lansing 3625'
Aband.

ABANDONED

11/9 - Lans - 3625
D & A.

Map No. _____ Sec. 26 Twp. 11 R. 23W

Well No. 1 Howat "B"

El Capitan Company

Strain Contractor

C NE


FIRST REPORT
SECTION PLAT

1320 Ft. from N. Line

_____ Ft. from S. Line

1320 Ft. from E. Line

_____ Ft. from W. Line



Trego County

Location _____

Rig up _____

Drilling and Remarks:

8" @ 200

Anhy 1865

drlg. 1875

RECORD

Cased _____ in., _____ ft.

Sand _____

Gas _____

Oil _____

Total Depth _____

PRODUCTION

1st 24 hrs. Nat. _____

1st 24 hrs. after shot _____

Gas _____ Cu. Ft.

Dry Hole _____

Abandoned _____

Date

JUN 29 1949 19

S. J. LEWIS

Scout

Map No. _____ Sec. 26 Twp. 11 R. 23W

Well No. 1 Howat "B"

El Capitan Company

CORRECTION

Contractor

C W L NE


SECTION PLAT

1320 Ft. from N. Line

_____ Ft. from S. Line

_____ Ft. from E. Line

110 Ft. from W. Line



Trego County

Location _____

Rig up _____

Drilling and Remarks:

Reported

C NE

RECORD

Cased _____ in., _____ ft.

Sand _____

Gas _____

Oil _____

Total Depth _____

PRODUCTION

1st 24 hrs. Nat. _____

1st 24 hrs. after shot _____

Gas _____ Cu. Ft.

Dry Hole _____

Abandoned _____

Date -

JUL 6 1949 19

S. J. LEWIS Scout

Kansas

Map No. _____ Sec. 26 Twp. 11 R. 23W

Well No. 1 Howat "B"

El Capitan Company

ABANDONED

Contractor

NE


E1.2863
SECTION PLAT

1320 Ft. from N. Line

_____ Ft. from S. Line

1320 Ft. from E. Line

100 Ft. from W. Line



Trego County

Location _____

Rig up _____

Drilling and Remarks:

Lana 3625-

RECORD

Cased _____ in., _____ ft.

Sand _____

Gas _____

Oil _____

Total Depth 3625

PRODUCTION

1st 24 hrs. Nat. _____

1st 24 hrs. after shot _____

Gas _____ Cu. Ft.

Dry Hole _____

Abandoned _____

Date

NOV 9 1949 19

S. J. LEWIS Scout

Sandy -

Correction ticket Shows

Loc. CWL NE

110' fr WL

1320 fr NL

ADVISE

Eddie

NOV 21 1949

Scout Cards

Land Smart Map

Land VST Map

Tracings

Frame R

Pierce Map

Misc.

Eddie

3