

O. W. P. B.

FORM 51 25M 8-50 WESTERN

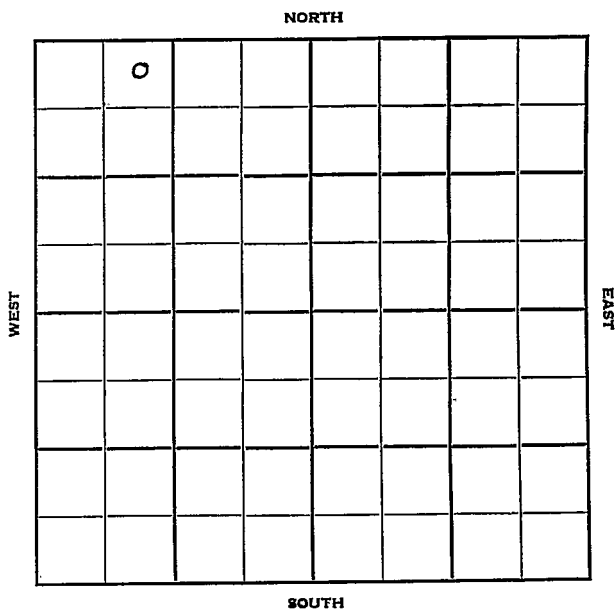
Ellis

KANSAS

Section 27 Township 11 Range 19 W

Well No. # 4 Vine "A"

Company Skelly Oil



Sec. 27 Twp. 11 R. 19 W

Well No. # 4 Vine "A" Farm _____

Skelly Oil Company _____

Contractor _____

Salamon Pool

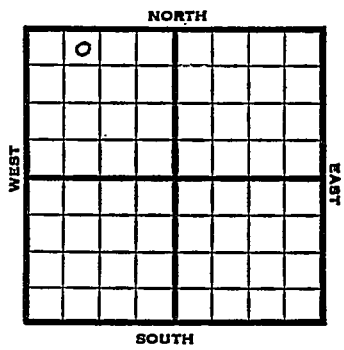
330 Ft. from N. Line

_____ Ft. from S. Line

_____ Ft. from E. Line

990 Ft. from W. Line

NE NW NW



1951

Elev. 2114'

REPORT

3/28

Location

5/9

Spud 4-2-51

Oil well TD 3630'

Anhy 1399', 10" @ 1408' Heeb 3304'

Lans. 3343', Cong. 3591', Simp 3600'

Arb. 3623-30' TD 7" @ 3625'

FU 100' oil 1 hr. P/40 BO 4 BW
3 hr.

Comp. 216 BOPD 33% water

COMPLETED

1955

8/24

O. W. P. B.

OTD 3627'

5" @ 3621 PB 3618 63/3607-14

PB 3520' 81/3500-12 500 A

B/3 GWPH 3 hr. PB 3250 63/3228-35

2500 A S/12 BO 18 BW 6 hrs. PB 3102

81/3088-97 2000 A S/50 BO 7 BW

7 hrs. Comp. 90 BOPD 12 BW

Topeka 3088', Lans. 3339', Simpson

3607', Arbuckæ 3621'

TD 3627'

FIRST REPORT

COMPLETED


County Ellis State Kansas

Sec. 27 (Blk. Twp.) 11 (Sur. Rge.) 19W Map No.

Operator Skelly Oil

Well No. 4 Farm Vine "A"

Elev. _____ Location NE NW NW



330 Ft. From N Line NW

990 Ft. From W Line Quarter

1st. Report MAR 28 1951

Completion _____

Remarks _____

Spudding Date _____

Drig. Data Salemon Pool

Location

J. E. TYRA

County Ellis State Kansas

Sec. 27 (Blk. 11) (Sur. 19W) (Rge.) Map No.

Operator Skelly Oil

Well No. 4 Farm Vine "A"

Elev. 2114 Location: NE NW NW

0					

330 Ft. From: N Line: NW

990 Ft. From: W Line: Quarter

Ist. Report

Completion: MAY 9 1951

Remarks: Salamon Pool

Spudding Date: 4-2-51

Drilg. Data: Oil well TD 3630

Anhy 1399 10" @ 1408 Heeb. 3304

Lans. 3343 Cong. 3591 Simp. 3600

Arb. 3623-30 TD 7" @ 3625 FU 100' oil

1 hr. P/ 40 bo 4 bw 3 hr.

Comp. 216 bopd 33% water

J. E. TYRA

X O. W. P. B.

FORM 513 REV. SUNRAY



County ~~Rich~~ **Miss** Elev. **2111**
 Sec. **27** Twp. ~~11~~ Rge. **19W**
 Company **Skelly Oil**
 FarmName **Vine "A"** No. **1**

TOPS	DEPTH	LOG	DATUM
Anh.			
Tr.	3068		
H.			
Tr.			
Dg.			
BL.			
L.	3339		
K.C.			
B.K.C.			
Ce.			
C.			
M.			
M.			
K.			
Mz.			
Ma.			
V.			
S.	3607		
S.			
A.	3621		
R.			
Pe.			
G.			
TD.	3627		

Loc. in Sec. **NE, NW, NW**

Geol. _____

Contr. _____

Pool _____

**COMPLETE
FIRST REPORT
AUG 24 '55**

Date Comm.

OTD 3827 5" @ 3621 PB 3618
63/ 3607-11 PB 3520 81/ 3500-12
500 A B/ 3 gwph 3 hr. PB 3250
63/ 3228-35 2500 A S/ 12 bo 18 bw
6 hr. PB 3102 81/ 3088-97 2000 A
S/ 50 bo 7 bw 7 hr. Comp. 90 hord
12 bw

Co. Lse. No. Sec. T. R.