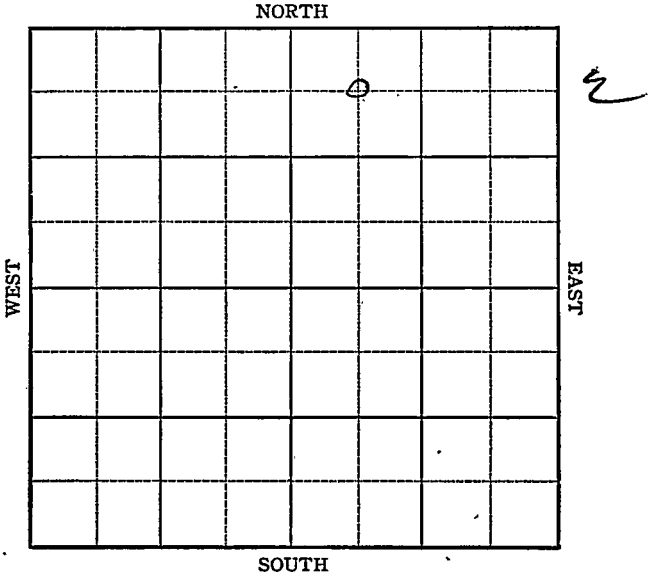


Section 27 Township 11 Range 23-W

Well No. #1, Gibson

Company Coppinger and Southern



Sec. 27 Twp. 11 R. 23W

Well No. #1 Gibson Farm

Coppinger & Southern Company

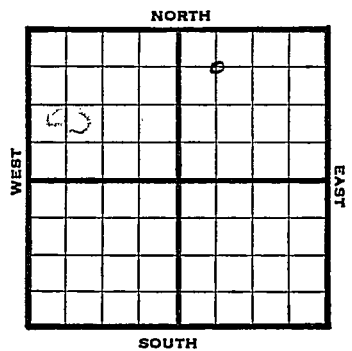
Wildcat

660 Ft. from N. Line

Ft. from S. Line

Ft. from E. Line

660 Ft. from W. Line



C NW NE

1946 2347 REPORT

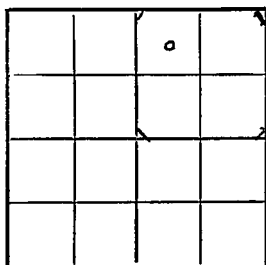
- 9/18 RUR
- 9/24 10" @ 150'  
Drlg 980'
- 10/1 Anhy 1810'  
Neva 2877  
Lans 3583'  
Drlg 3640'
- 10/9 Arb 4079'  
TD 4125'

ABANDONED

KANSAS Kansas Pool Name WildcatMap No. 69 Sec. 27 Twp. 11 R. 23WWell No. 1 GibsonCoppinger & Southern CompanyFIRST REPORT Contractor

C NW NE

## SECTION PLAT

660 Ft. from N. Line         Ft. from S. Line         Ft. from E. Line660 Ft. from W. LineTrego CountyLocation         Rig up         

Drilling and Remarks:

R U R

## RECORD

Cased          in.,          ft.Sand         Gas         Oil         Total Depth         

## PRODUCTION

1st 24 hrs. Nat.         1st 24 hrs. after shot         Gas          Cu. Ft.Dry Hole         Abandoned         

Date

SEP 18 1946 19 S. J. LEWIS Scout

Map No. 69 Sec. 27 Twp. 11 R. 23W

Well No. 1 Gibson

Coppinger & Southern Company  
**ABANDONED**

Contractor  
E 1,2847  
**SECTION PLAT**

C NW NE

660 Ft. from N. Line  
\_\_\_\_ Ft. from S. Line  
\_\_\_\_ Ft. from E. Line  
660 Ft. from W. Line

		△	

Trego County

Location \_\_\_\_\_  
Rig up \_\_\_\_\_  
Drilling and Remarks:

*Art 4099*

**RECORD**

Cased \_\_\_\_\_ in., \_\_\_\_\_ ft.  
Sand \_\_\_\_\_  
Gas \_\_\_\_\_  
Oil \_\_\_\_\_  
Total Depth 4125

**PRODUCTION**

1st 24 hrs. Nat. \_\_\_\_\_  
1st 24 hrs. after shot \_\_\_\_\_  
Gas \_\_\_\_\_ Cu. Ft.  
Dry Hole \_\_\_\_\_  
Abandoned \_\_\_\_\_

Date

OCT 9 1946 19

S. J. LEWIS Scout