FORM 51 25M 3-49 PETROL Ellis **KANSAS**

Section 28 Township 11 Range 19W

Well No. #5 Solomon "A"

Company ~~Don Pratt~~

16

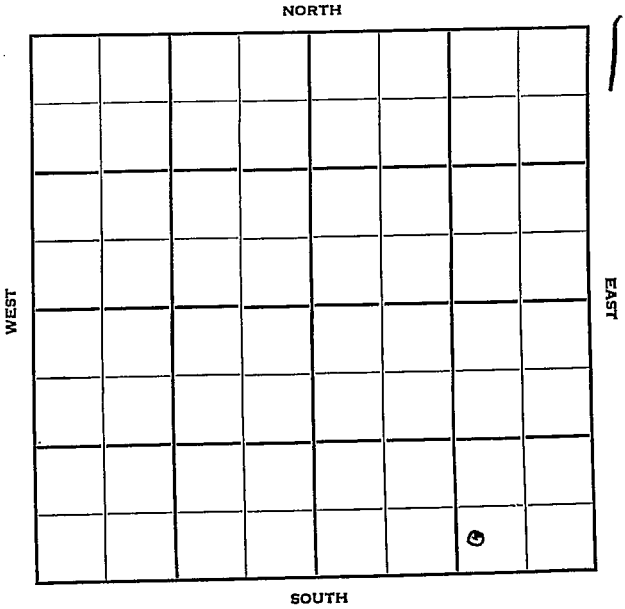

FORM 252-B
10M 10-50 PETROL

Ellis

KANSAS

Sec. 28 Twp. 11 R. 19W

Well No. #5 Soloman "A" Farm

Don Pratt Company

Sauvage & Dunn Contractor

Solomon Pool

Ft. from N. Line

330 Ft. from S. Line

1150 Ft. from E. Line

Ft. from W. Line

SW SE SE

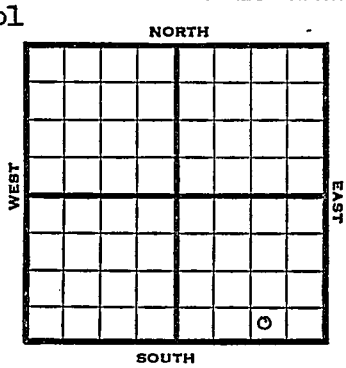

1952	Elev. 2125' REPORT
2/20	Spud 2-15-52 8" @ 148' Anhy 1370' Drlg. 2345'
3/5	DST 3505-40', 1 hr, 55' M 1150# in 10" Cong. 3617' Arb. 3655-80' RTD
3/12	WOCT
3/19	(Cor. Carb. 3652 CO to 3675 16/3667-71 S/1/2 BOPH for 2 hrs: 8/3652-54 fill up 250' oil 1 hr. S/4½ BOPH for 9 hrs. POP
3/25	"
4/1	POP
4/9	Spud 2-15-52 Oil Well TD 3680 8" @ 148 Anhy 1370 5" @ 3680 DST 3505-40 open 1 hr. rec. 55' mud Cong. 3617 Arb. 3652 TD 3680 CO TO 3675 16/ 3667-71 S/ ½ boph 2 hr. 8/ 3652-54 FU 250' oil 1 hr. S/ 4½ boph 9 hr. Comp. 244 bopd

COMPLETED

FORM 275 FOR SALE BY KANSAS BLUE PRINT CO.

County Ellis State Kansas

Sec. 28 (Blk. Twp.) 11 (Sur. Rge.) 19W Map No.

Operator Don Pratt

Well No. 5 Farm Solomon "A"

Elev. 2125 Location SW SE SE

						o	

FIRST REPORT

330 Ft. From S Line SE

1150 Ft. From E Line Quarter

1st. Report FEB 20 1952

Completion

Remarks

Sauvage & Dunn - Contr.

Spudding Date 2-15-52

Drlg. Data Solomon Pool

8" @ 148 Anhy 1370 drlg. 2345

J. G. McGEHEE

FORM 275 FOR SALE BY KANSAS BLUE PRINT CO.

County Ellis State Kansas

Sec. 28 (Blk. Twp.) 11 (Sur. Rge.) 19W Map No.

Operator Don Pratt

Well No. 5 Farm Solomon "A"

Elev. 2125 Location SW SE SE

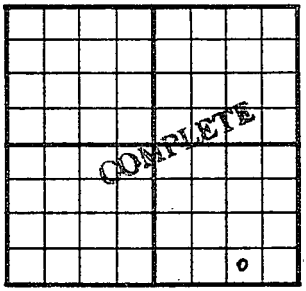

330 Ft. From S Line SE

1150 Ft. From E Line Quarter

1st. Report

Completion APR 9 1952

Remarks Solomon Pool

Sauvage & Dunn - Contr.

Spudding Date 2-15-52

Drlg. Data Oil well TD 3680

8" @ 148 Anhy 1370 5" @ 3680

DST 3505-40 open 1 hr. Rec. 55' mud

Cong. 3617 Arb. 3652 TD 3680 C^{0} to

3675 16/ 3667-71 S/ $\frac{1}{2}$ boph 2 hr.

8/ 3652-54 FU 250' oil 1 hr. S/ $4\frac{1}{2}$ boph

9 hr. Comp. 244 bopd

J. G. McGEHEE