

KANSAS

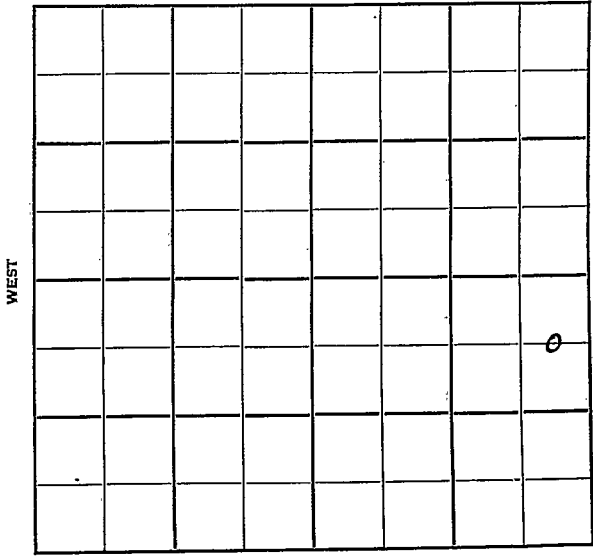
Ellis

Section 28 Township 11 Range 19W

Well No. 1 Solomon

Company Glen Nye

Wildcat
NORTH



KANSAS

Ellis

Sec. 28 Twp. 11 R. 19W ✓

Well No. #1 Solomon Farm
Glen Nye Company

Wildcat

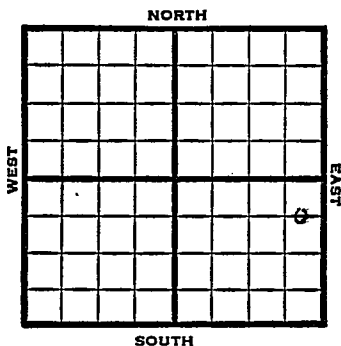
660' Ft. from N. Line

_____ Ft. from S. Line

330' Ft. from E. Line

_____ Ft. from W. Line

C E L N E S E



1949 Elev 2107' REPORT

4/20 8" @ 197'
4/27 Drlg 2740'
5/4 Lansing 3032'
Simpson 3598'
Arb. 3619'
TD 3622
5" @ 3619'
5/10 "
5/18 Swb 21 bbls oil PH 2 hrs.
Grav oil 22°
5/25 "
6/1 "
6/7 "
6/15 Arb 3619'
5" @ 3619'
TD 3622'
Pump 426 Oil Pot
22° Gr.
Comp

COMPLETED

KANSAS

Map No. _____ Sec. 28 Twp. 11 R. 19WWell No. 1 SolomonGlenn Nye Company

FIRST REPORT

Contractor

C E L N E S E


SECTION PLAT

600 Ft. from N. Line

_____ Ft. from S. Line

330 Ft. from E. Line

_____ Ft. from W. Line



Ellis County

Location _____

Rig up _____

Drilling and Remarks:

8" @ 197

RECORD

Cased _____ in., _____ ft.

Sand _____

Gas _____

Oil _____

Total Depth _____

PRODUCTION

1st 24 hrs. Nat. _____

1st 24 hrs. after shot _____

Gas _____ Cu. Ft.

Dry Hole _____

Abandoned _____

Date

APR 20 1949 19S. J. LEWIS Scout

Ellis County Kansas State

Map No. K-70 Sec. 28 Twp. 11 R. 19W

Well No. 1 Solomon

Glen Nye Company

COMPLETE Contractor

C E L N E S E

E1.2107
SECTION PLAT

600 Ft. from N. Line

_____ Ft. from S. Line

380 Ft. from E. Line

_____ Ft. from W. Line

Wildcat

Remarks:

Ac 83619

5" @ 3619

W 3622.

Pump 426 oil P.D.V.

22 = 24

Date

JUN 15 1949

Scout