

Section 29 Township 11 Range 17W

Well No. #3 Madden "D"


Company Jones & Shelborne

Bemis Pool

NORTH

WEST

EAST



SOUTH

9

Sec. 29 Twp. 11 R. 17W

Well No. #3 Madden "B" Farm

Jones & Shelborne Company

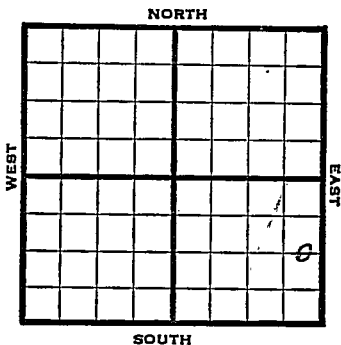
Bemis

1320 Ft. from N. Line

_____ Ft. from S. Line

330 Ft. from E. Line

_____ Ft. from W. Line



C E L S E

1947 REPORT

10/15

RUR

SWD

10/22

Cheyenne Sand 755'

7" @ 748'

SWD

Total Depth 849'

ABANDONED

Map No. _____ Sec. 29 Twp. 11 R. 17W

Well No. 3 Madden "D"

Jones & Shelborne Company

FIRST REPORT Contractor

C E L S E

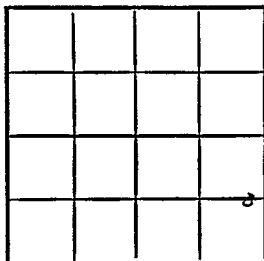
SECTION PLAT

1320 Ft. from N. Line

_____ Ft. from S. Line

330 Ft. from E. Line

_____ Ft. from W. Line



Ellis County

Location _____

Rig up _____

Drilling and Remarks:

R U R

SWD

RECORD

Cased _____ in., _____ ft.

Sand _____

Gas _____

Oil _____

Total Depth _____

PRODUCTION

1st 24 hrs. Nat. _____

1st 24 hrs. after shot _____

Gas _____ Cu. Ft.

Dry Hole _____

Abandoned _____

Date

OCT 15 1947 19

S. J. LEWIS Scout

Map No. 71 Sec. 29 Twp. 11 R. 17W

Well No. 3 Madden "D"

Jones & Shelborne Company

ABANDONED Contractor

C E L SE

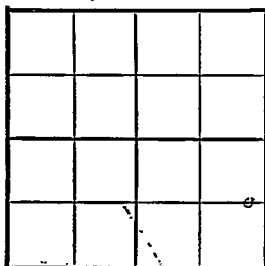
1320 Ft. from N. Line

_____ Ft. from S. Line

330 Ft. from E. Line

_____ Ft. from W. Line

SECTION PLAT



Ellis County

Location _____

Rig up _____

Drilling and Remarks:

Okegenie Sand
705
7 "C" 48
SW 1/4

RECORD

Cased _____ in., _____ ft.

Sand _____

Gas _____

Oil _____

Total Depth 849

PRODUCTION

1st 24 hrs. Nat. _____

1st 24 hrs. after shot _____

Gas _____ Cu. Ft.

Dry Hole _____

Abandoned _____

Date

OCT 22 1947 19

S. J. LEWIS Scout