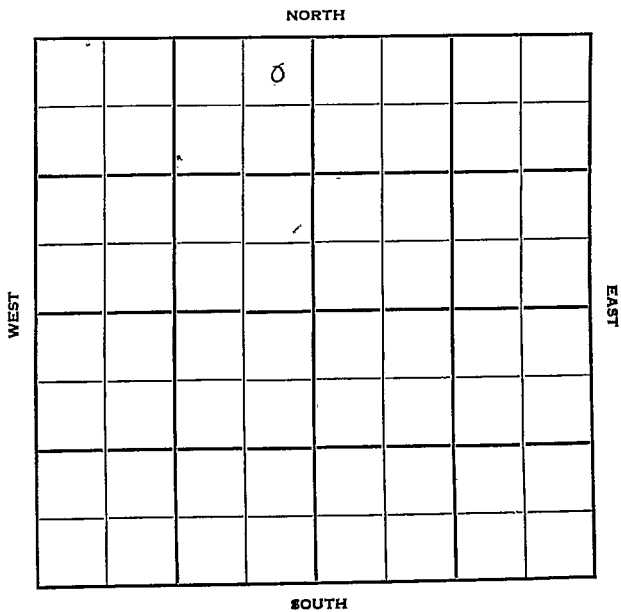


Section 3 Township 11 Range 16W

Well No. #1 Raney

Company V. D. Sidey



Ellis

KANSAS

Sec. 3 Twp. 11 R. 16W ✓

Well No. #1 Raney Farm

V. D. Sidey Company

Contractor

Krueger Pool

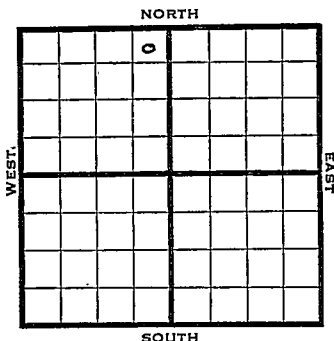
330' Ft. from N. Line

_____ Ft. from S. Line

330' Ft. from E. Line

_____ Ft. from W. Line

NE NW



1949 Elev 2078' REPORT

11/2	Location
11/9	8" @ 198'
	Drlg. 470'
11/16	"
11/23	"
11/29	"
12/7	"
12/14	"
12/21	"
12/28	"

1950
4/5 TD 3342'
8"@ 198'
Lans 3276'
75 BOPD
.Comp

COMPLETED

Map No. _____ Sec. 3 Twp. 11 R. 16W

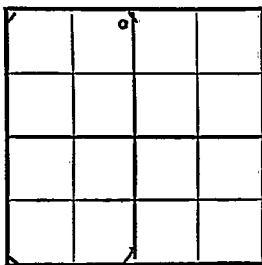
Well No. 1 Raney

V. D. Sidey Company

Contractor

NE NW

FIRST REPORT
SECTION PLAT



330 Ft. from N. Line

_____ Ft. from S. Line

330 Ft. from E. Line

_____ Ft. from W. Line

Ellis County

Location X

Rig up _____

Drilling and Remarks:

RECORD

Cased _____ in., _____ ft.

Sand _____

Gas _____

Oil _____

Total Depth _____

PRODUCTION

1st 24 hrs. Nat. _____

1st 24 hrs. after shot _____

Gas _____ Cu. Ft.

Dry Hole _____

Abandoned _____

Date

NOV 2 1949 19

S. J. LEWIS Scout

Kansas

Map No. _____ Sec. 3 Twp. 11 R. 16WWell No. 1 Raney

_____ V. D. Sidey _____ Company

_____ Contractor

NE NW

E. 2078
SECTION PLAT330 Ft. from N. Line

_____ Ft. from S. Line

330 Ft. from E. Line

_____ Ft. from W. Line

		0	
	COMPLETE		

Ellis County

Location _____

Rig up _____

Drilling and Remarks:

8" @ 198
Lans 3276
75 BOPD

RECORD

Cased _____ in., _____ ft.

Sand _____

Gas _____

Oil _____

Total Depth 3342

PRODUCTION

1st 24 hrs. Nat. _____

1st 24 hrs. after shot _____

Gas _____ Cu. Ft.

Dry Hole _____

Abandoned _____

Date

APR 5 1950 19

J. E. TYRA

Scout