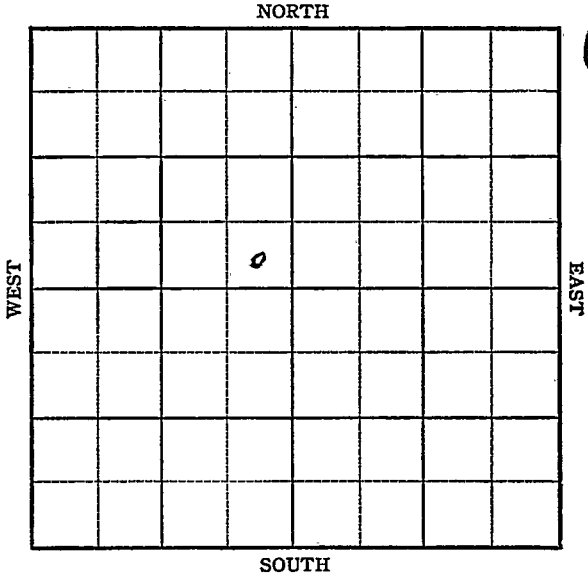


Section 3 Township 11 Range 18W

Well No. 1 Meistrell "B"

Company Florney & Williams

Burnett



Sec. 3 Twp. 11 R. 18W

Well No. #1 Meistrell "B" Farm

Florney & Williams Company

Burnett Pool

_____ Ft. from N. Line

330'

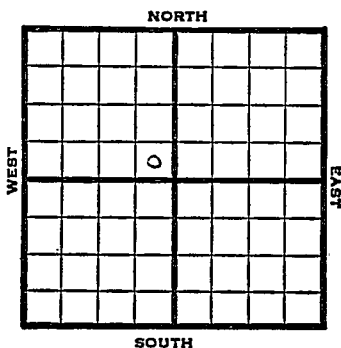
_____ Ft. from S. Line

330'

_____ Ft. from E. Line

_____ Ft. from W. Line

SE NW



1949	Elev 2057' REPORT
3/30	Location
4/6	8" @ 189' Drlg 1460'
4/12	Lansing 3276' Drlg 3400'
4/20	Arb. 3608- 5" @ 3609' TD 3663' 1500' oil 1½ hrs. 500 acid
4/27	Swb 20 bbls oil PH 3 hrs.
5/4	"
5/10	"
5/18	TD 3613' Arb. 3608' 5" @ 3609' 500 acid Pump 667 Oil Pot 36° Gr. Comp
COMPLETED	

Map No. _____ Sec. 3 Twp. 11 R. 18W

Well No. 1 Meistrell "B"

Florney & Williams Company

FIRST REPORT Contractor

SE NW


SECTION PLAT

_____ Ft. from N. Line

330 Ft. from S. Line

330 Ft. from E. Line

_____ Ft. from W. Line



Ellis County

Location X

Rig up _____

Drilling and Remarks:

RECORD

Cased _____ in., _____ ft.

Sand _____

Gas _____

Oil _____

Total Depth _____

PRODUCTION

1st 24 hrs: Nat. _____

1st 24 hrs. after shot _____

Gas _____ Cu. Ft.

Dry Hole _____

Abandoned _____

Date

MAR 30 1949 19

S. J. LEWIS Scout

Map No. K 71 Sec. 3 Twp. 11 R. 18W

Well No. 1 Meistzell "B"

Florney & Williams Company

COMPLETE Contractor

SE NW

F. 2057

SECTION PLAT

_____ Ft. from N. Line

330 Ft. from S. Line

330 Ft. from E. Line

_____ Ft. from W. Line

Ellis County

Location _____

Rig up _____

Drilling and Remarks:

*Cor 43608
5" @ 3609
500 acid
Pump 667 rib out*

36 2/3

RECORD

Cased _____ in., _____ ft.

Sand _____

Gas _____

Oil _____

Total Depth 3619

PRODUCTION

1st 24 hrs. Nat. _____

1st 24 hrs. after shot _____

Gas _____ Cu. Ft.

Dry Hole _____

Abandoned _____

Date

MAY 18 1949

19

S. J. LEWIS

Scout