

KANSAS

Ellis


Section 3 Township 11 Range 18W

Well No. #1 Warner

Company N C R A

Burnett Pool

NORTH



3

SOUTH

KANSAS

Ellis

Sec. 3 Twp. 11 R. 18W

Well No. #1 Warner Farm

N C R A Company

Burnett Pool

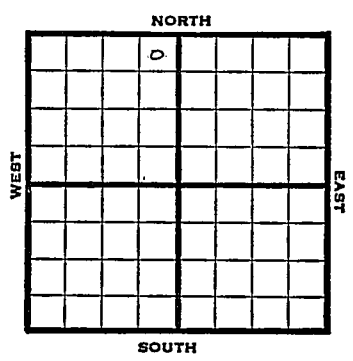
330' Ft. from N. Line

_____ Ft. from S. Line

330' Ft. from E. Line

_____ Ft. from W. Line

NE NW



1948

Elev. 2047'

REPORT

- 2/25 Location
- 3/3 "
- 3/10 "
- 3/17 "
- 3/24 RUR
- 3/31 10" @ 214'
SD
- 4/7 Drlg. 3035'
- 4/14 Lansing 3269'
Simpson 3607'
Arbuckle 3624'
TD 3627'
RUST
- 4/21 "
- 4/28 TD 3683½'
4 BWPH
Plug 3480'
- 5/5 23 shots 3450-56'
23 shots 3460-64' - 500 acid.
30 gals. oil / 12 Gasl WPH 9000 acid
11 gals. oil / 15 gasl. W PH
Plug 3414'
12 shots 3374-77'
12 shots 3328-32' - 400' water 1 hr.

OVER

1948

5/12 Squeeze Perf. Fishing
5/19 PB 3482'
5/26 "
6/1 "
6/9 "
6/16 "
6/23 "
6/30 Lans. 3269'
Arb. 3624'
5" @ 3626'
Perf Lans.
9000 Acid
Pump 25 oil Pot.
Gr. 36°
TD 3683 $\frac{1}{2}$

COMPLETED

Map No. _____ Sec. 3 Twp. 11 R. 18W

Well No. 1 Warner

N C R A Company

FIRST REPORT Contractor

NE NW

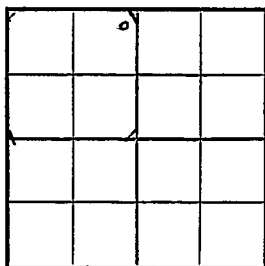
SECTION PLAT

330 Ft. from N. Line

_____ Ft. from S. Line

330 Ft. from E. Line

_____ Ft. from W. Line



Ellis County

Location X

Rig up _____

Drilling and Remarks:

RECORD

Cased _____ in., _____ ft.

Sand _____

Gas _____

Oil _____

Total Depth _____

PRODUCTION

1st 24 hrs. Nat. _____

1st 24 hrs. after shot _____

Gas _____ Cu. Ft.

Dry Hole _____

Abandoned _____

Date

FEB 25 1948 19

S. J. LEWIS Scout

Map of ...

The ...
 The ...
 The ...
 The ...

INDEX

The ...
 The ...
 The ...

- Misc. Small Maps _____
- Cards _____
- Tracing _____
- France Map _____
- Scarborough Map _____
- Pierce Map _____
- Geological Dept. _____
- Pierce Plat Book _____

total

Map No. 71 Sec. 3 Twp. 11 R. 18W

Well No. 1 Warner

N C R A etal. Company

COMPLETE

Contractor

NE NW

E1.2047
SECTION PLAT

330 Ft. from N. Line

 Ft. from S. Line

330 Ft. from E. Line

 Ft. from W. Line

Ellis County

Location

Rig up

Drilling and Remarks:

Lane 3269

Cr 43624

5" @ 3626

*Perf Lane
5000 cu. ft.*

Pump 25 oil

3626

Date

RECORD

Cased in., ft.

Sand

Gas

Oil

Total Depth 3683 1/2

PRODUCTION

1st 24 hrs. Nat.

1st 24 hrs. after shot

Gas Cu. Ft.

Dry Hole

Abandoned

JUN 30 1948 19

S. J. LEWIS

Scout

Misc. Small Maps

Cards

Tracing

France Map

Scarborough Map

Pierce Map

Geological Dept.

Pierce Plat Book