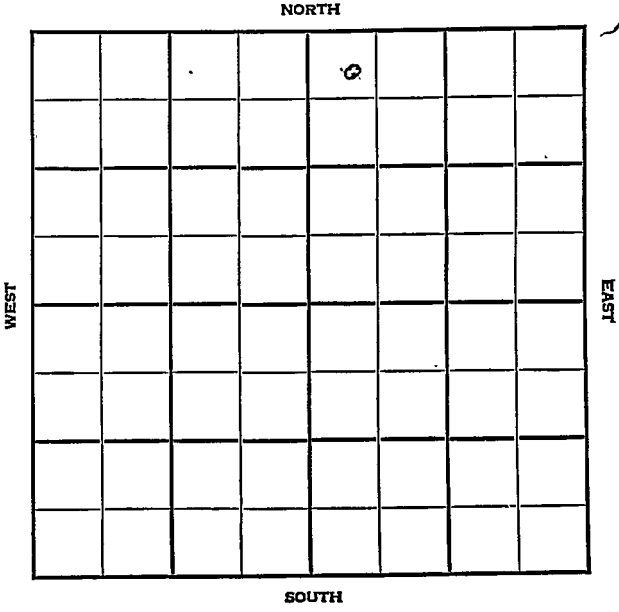


Section 3 Township 11 Range 18W

Well No. #7 Warren Mortgage

Company Continental



Sec. 3 Twp. 11 R. 18W

Well No. #7 Warren Mortgage Farm

Continental Company

Burnett Pool

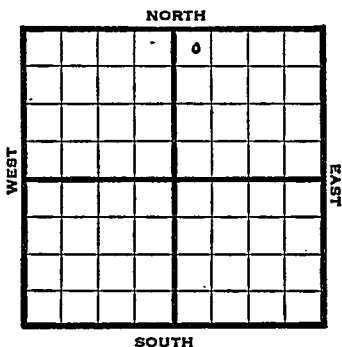
330' Ft. from N. Line

_____ Ft. from S. Line

_____ Ft. from E. Line

430' Ft. from W. Line

NW NE



1948

Elev. 2061' REPORT

5/26

Location

6/1

Derrick

6/9

10" @ 204'
Drlg 2050

6/16

Drlg. 3576'

6/23

Lansing 3282'
Arbuckle 3608'
TD 3612'
6" @ 3609'

6/30

Arbuckle 3608'
6" @ 3609'
500 acid
Echo Pot 2866 oil & 3% W
Gr. 36°
TD 3612'

COMPLETED

Map No. _____ Sec. 3 Twp. 11 R. 18W

Well No. 7 Warren Mortgage

Continental Company

FIRST REPORT Contractor

NW NE

SECTION PLAT

330 Ft. from N. Line

		0	

_____ Ft. from S. Line

_____ Ft. from E. Line

430 Ft. from W. Line

Ellis County

Location X

Rig up _____

Drilling and Remarks:

RECORD

Cased _____ in., _____ ft.

Sand _____

Gas _____

Oil _____

Total Depth _____

PRODUCTION

1st 24 hrs. Nat. _____

1st 24 hrs. after shot _____


Gas _____ Cu. Ft.

Dry Hole _____

Abandoned _____

Date

MAY 26 1948 19 _____ S. J. LEWIS Scout



22 7 500 5
2 6 5
20 1 10 10
2 1 7 10 10

- Misc. Small Maps _____
- Cards RR _____
- Tracing _____
- France Map _____
- Scarborough Map _____
- Pierce Map _____
- Geological Dept. _____
- Pierce Plat Book _____

Map No. 71 Sec. 3 Twp. 11 R. 18^W

Well No. 7 Warren Mortgage

Continental Company

COMPLETE

Contractor

E. J. 2061

NW NE

SECTION PLAT

330 Ft. from N. Line

 Ft. from S. Line

 Ft. from E. Line

430 Ft. from W. Line

		o	

Ellis County

Location

Rig up

Drilling and Remarks:

Cor 83608.
6" @ 3609
500 Acid
Echd P 2866
oil + 3% W.
3609

RECORD

Cased in., ft.

Sand

Gas

Oil

Total Depth 2862

PRODUCTION

1st 24 hrs. Nat.

1st 24 hrs. after shot

Gas Cu. Ft.

Dry Hole

Abandoned

Date

JUN 30 1948 19

S. J. LEWIS Scout

COMPILED

Misc. Small Maps	<input checked="" type="checkbox"/>
Cards	<input checked="" type="checkbox"/>
Tracing	<input checked="" type="checkbox"/>
France Map	<input checked="" type="checkbox"/>
Scarborough Map	<input checked="" type="checkbox"/>
Pierce Map	<input checked="" type="checkbox"/>
Geological Dept.	<input type="checkbox"/>
Pierce Plat Book	<input type="checkbox"/>