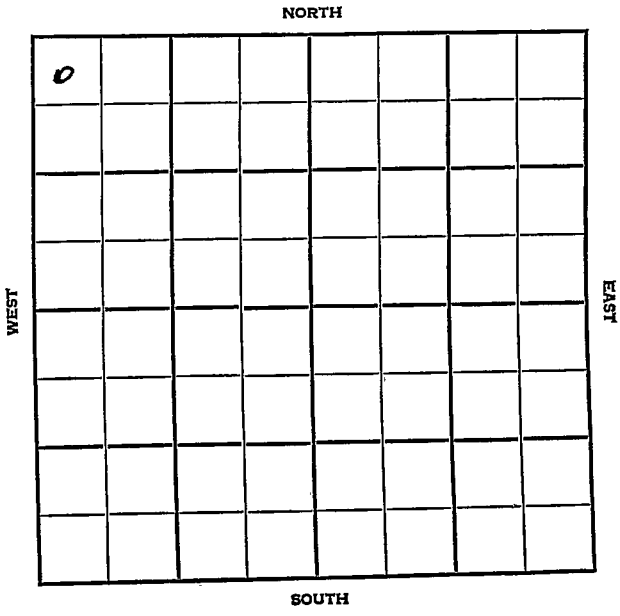


DX 78-1

Section 30 Township 11 Range 7W

Well No. 1 Rhudy

Company Inland Oil



# Lincoln KANSAS

SEC. <b>30</b>	TWP. <b>11</b>	R. <b>7W</b> ✓
----------------	----------------	----------------

WELL NO. **1 Rhudy** FARM

COMPANY **Inland Oil**

CONTRACTOR **Shields**

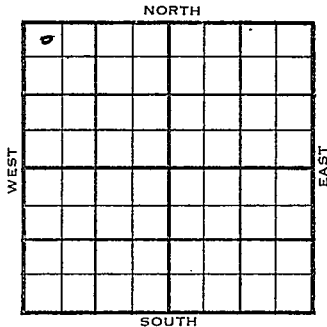
**Wildcat**

330 Ft. from N. Line

\_\_\_\_\_ Ft. from S. Line

\_\_\_\_\_ Ft. from E. Line

330 Ft. from W. Line



**NW NW NW**

	ELEVATION	REPORT
1954	1595	

6/8

M I R

6/23

drlg. 3593'

6/30

Spudding 6-9-54

D & A

TD 4005

8" @ 402

Heeb 2576 Tor 2581 Doug 2587 Lans.

2599 KC 2733 Marm. 3008 Cherokee 3090

Cong. 3268 Miss. 3293 Kh. 3523

Meisner 3565 Hunton 3572 Viola 3746

Simp. 3885 Simp sd. 3948

DST 3948-61 open 1 hr.

Rec. 5' hocm O# Arb. 3978

TD 4005

D&A

ABANDONED

County **Lincoln** State **Kansas**

Sec. **30** (Blk. Twp.) **11** (Sur. Rge.) **7W** Map No.

Operator **Inland Oil**

Well No. **1** Farm **Rhudy**

Elev. Location **NW NW NW**

o							

**330** Ft. From **N** Line **NW**

**330** Ft. From **W** Line Quarter

Ist. Report **JUN 9 1954**

Completion

Remarks

**Shields - Contr.**

Spudding Date

**Wildcat**

Drlg. Data

**M I R**

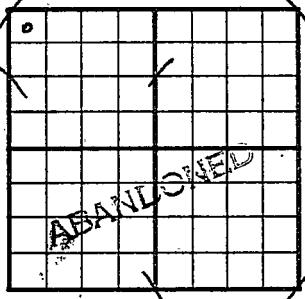
County Lincoln State Kansas

Sec. 30 (Blk. Twp.) 11 (Sur. Rge.) 7W Map No.

Operator Inland Oil

Well No. 1 Farm Rhudy

Elev. 1595 Location NW NW NW



330 Ft. From N Line NW

330 Ft. From W Line Quarter

Ist. Report

Completion JUN 30 1954

Remarks Wildcat

Shields - Contr.

Spudding Date 6-9-54

Drlg. Data D & A TD 4005

8" @ 402 Heeb. 2576 Tor. 2581

Doug. 2587 Lans. 2599 KC 2733

Marm. 3008 Cherokee 3090 Cong. 3286

Miss. 3293 Kh. 3523 Meisner 3565

Hunton 3572 Viola 3746 Simp. 3885

Simp. sd. 3948 DST 3948-61 open 1 hr.

Rec. 5' hocm O# Arb. 3978 TD 4005

D & A