DX 78-1 Ellis **KANSAS**

Section 30 Township 11 Range 17W

Well No. #6 Peavey

Company Walters Drlg.

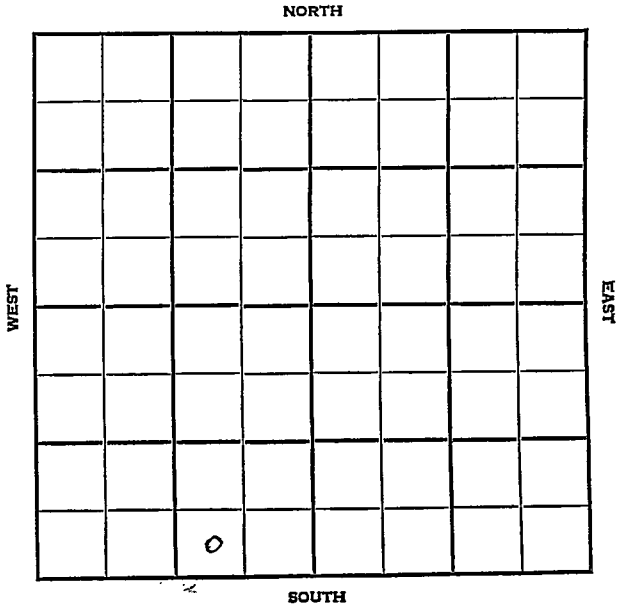

14

Ellis KANSAS

SEC.	TWP.	R.
30	11	17W

WELL NO. #6 Peavey FARM

COMPANY Walters Drlg.

CONTRACTOR Co. Tools.

Bemis-Shutts Pool

_____ Ft. from N. Line

330 Ft. from S. Line

990 Ft. from E. Line

_____ Ft. from W. Line

SW SE SW

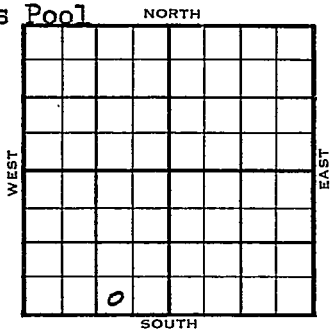

1954 ELEVATION 2127' REPORT

11/10 M I R

12/15 Spud 11-9-54
Oil Well
TD 3671'
8-5/8" @ 174'
Anhy 1364', Top 3084', Heeb 3314'
Lans 3358', Simp 3614' Arb. 3644'
DST 3659 -71' opn 1 hr, rec 1040' oil
210' wtr. 610#
TD 3671'
5" @ 3670'
CO 12/ 3660-63 S/ 6½ boph 38% Wtr.
14 hr.
P/ 3 boph 2 bw.
Comp 50 bopd. 20 bw.

COMPLETED

DX-78

FORM 275 FOR SALE BY KANSAS BLUE PRINT CO.

County Ellis State Kansas

Sec. 30 (Blk. Twp.) 11 (Sur. Rge.) 17W Map No.

Operator Walters Drlg.

Well No. 6 Farm Peavey

Elev. Location SW SE SW

FIRST REPORT

330 Ft. From S Line SW Quarter

990 Ft. From E Line

1st. Report NOV 10 1954

Completion

Remarks

Co. tools

Spudding Date

Drlg. Data Bemis-Shutts Pool

M I R

FABEN GILSTRAP

FORM 275 FOR SALE BY KANSAS BLUE PRINT CO.

County Ellis State Kansas

Sec. 30 (Blk. Twp.) 11 (Sur. Rge.) 17W Map No.

Operator Walters Drlg.

Well No. 6 Farm Peavey

Elev. 2127 Location SW SE SW

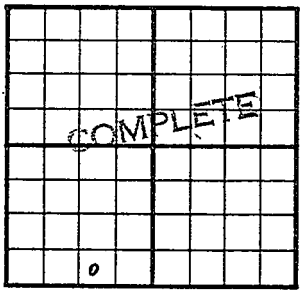

330 Ft. From S Line SW

990 Ft. From E Line Quarter

1st. Report

Completion DEC 15 1954

Remarks Bemis-Shutts Pool Co. tools

Spudding Date 11-9-54

Drlg. Data Oil well TD 3671

8 5/8" @ 174 Anhy 1364 Top. 3084

Heeb. 3314 Lans. 3358 Simp. 3614

Arb. 3644 DST 3659-71 open 1 hr.

Rec. 1040' oil 210' wtr. 610#

TD 3671 5" @ 3670 CO 12/ 3660-63

S/ 6½ boph 38% wtr. 14 hr.

P/ 3 boph 2 bw Comp. 50 bopd 20 bw

FABEN GILSTRAP