

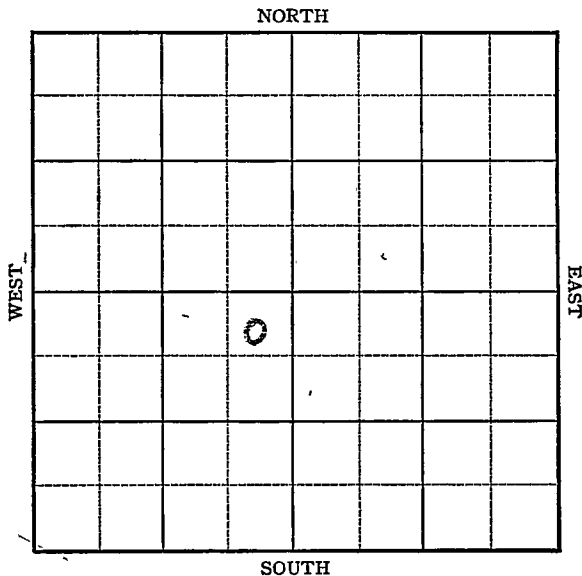
KANSAS

Ellis

Section 30 Township 11 Range 20-W

Well No. #1 Nicholson "A"

Company Continental



Sec. 30 Twp. 11 R. 20W

Well No. #1 Nicholson "A" Farm

Continental Company

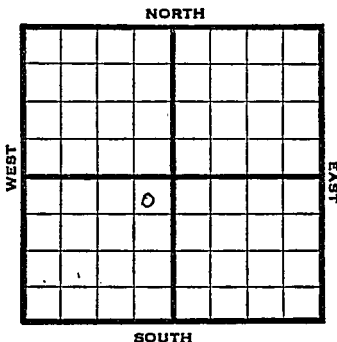
Nicholson

400 Ft. from N. Line

_____ Ft. from S. Line

440 Ft. from E. Line

_____ Ft. from W. Line



NE SW

Elev. 2268' REPORT

1946

1/9

Derrick .

1/17

R U R

1/24

10" - 240' Drlg. 2950'

1/31

Arb. 3835' T.D. 3839'

6" - 3837' RUST.

2/6

T.D. 3858' 1000 acid.

Swab 13 oil per hour 7 hours.

2/14

Swab 169 oil in 13 hours.

2/21

" " "

2/28

" " "

3/7

" " "

3/14

" " "

3/20

Arb. 3835

6" @ 3837

1000 acid.

TD 3858'

Pump 428 Pot.

Grav. 33.0

COMPLETED

KANSAS Kansas Pool Name Nicholson

Map No. 70 Sec. 30 Twp. 11 R. 20W

Well No. 1 Nicholson "A"

Continental Company

FIRST REPORT Contractor

NE SW

SECTION PLAT

400 Ft. from N. Line

_____ Ft. from S. Line

440 Ft. from E. Line

_____ Ft. from W. Line

Ellis County

Location _____

Rig up _____

Drilling and Remarks:

derrick

RECORD

Cased _____ in, _____ ft.

Sand _____

Gas _____

Oil _____

Total Depth _____

PRODUCTION

1st 24 hrs. Nat. _____

1st 24 hrs. after shot _____

Gas _____ Cu. Ft.

Dry Hole _____

Abandoned _____

Date

JAN 9 1946 19 _____

S. J. LEWIS Scout

KANSAS Kansas Pool Name Nicholson

Map No. 70 Sec. 30 Twp. 11 R. 20W

Well No. 1 Nicholson "A"

Continental Company

COMPLETED Contractor

NE SW

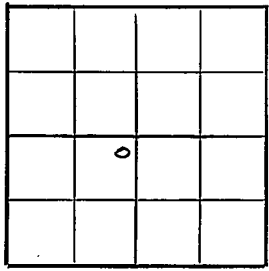
E12268
SECTION PLAT

400 Ft. from N. Line

_____ Ft. from S. Line

440 Ft. from E. Line

_____ Ft. from W. Line



Ellis County

Location _____

Rig up _____

Drilling and Remarks:

Cor 3835
6" @ 3837
1000 acid
Pump 425 ft

230 ft

RECORD

Cased _____ in., _____ ft.

Sand _____

Gas _____

Oil _____

Total Depth 3835

PRODUCTION

1st 24 hrs. Nat. _____

1st 24 hrs. after shot _____

Gas _____ Cu. Ft.

Dry Hole _____

Abandoned _____

Date

MAR 20 1946 19

S. J. LEWIS Scout