

DX 78-1

KANSAS

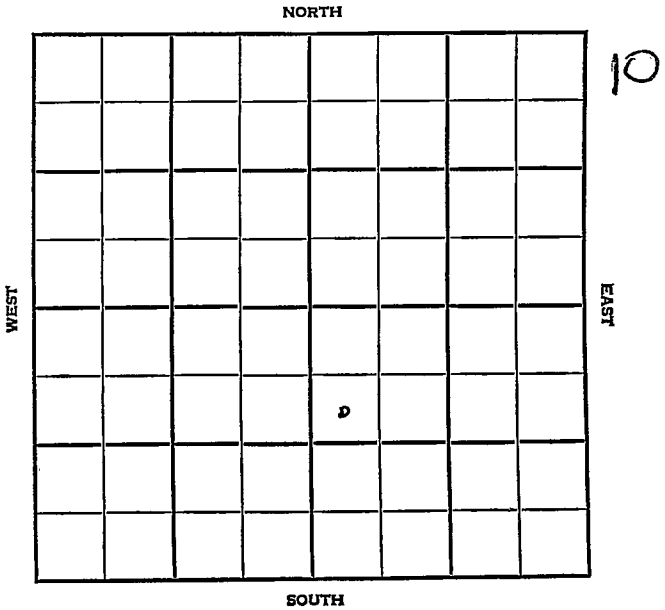
Ellis

30-10651 DRL

Section 20 Township 11 Range 20N

Well No. #1 Nicholson

Company Empire Drlg.



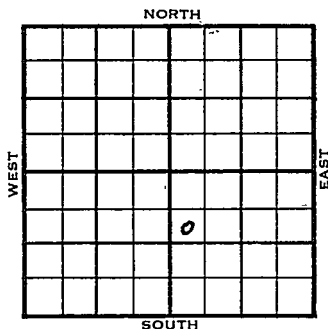
SEC.	TWP.	R.
20	11	20 W

WELL NO. # 1 Nicholson FARM

COMPANY Empire Drlg.

CONTRACTOR

_____ Ft. from N. Line
 _____ Ft. from S. Line
 _____ Ft. from E. Line
 _____ Ft. from W. Line



SW NW SE
 1800' EL

	ELEVATION	REPORT
1955	2274'	

5/25

Spud 5-5-55
 8" @ 175 w/115
 Cim. Anhy 1678', Heebner Sh 3526',
 Toronto Ls 3547', Lansing 3561',
 Gorham 3889', TD 3910'
 DST 3858-70' open 1 hr rec 3' mud. 0#
 DST 3889-93, open 1/2 hr, rec 25' mud. 0#
 D & A
 FIRST REPORT
 ↙
 ABANDONED

FIRST REPORT ABANDONED

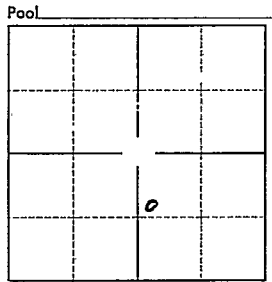
FORM 513 REV. SUNRAY

County Ellis Elev. 2274
 Sec. 20 Twp. 11 Rge. 20W
 Company Empire Drlg.
 Farm Name Nicholson No. 1

TOPS	DEPTH	DATUM
Cim. Anhydrite	<u>1678</u>	
Ft. Riley		
Howard		
Topeka		
Heebner Sh.	<u>3526</u>	<u>1252</u>
Toronto Ls.	<u>3547</u>	<u>1273</u>
Brown Lime		
Lansing	<u>3561</u>	<u>1287</u>
Kans. City		
B. K. C.		
Congl.		
Miss.		
Kinderhook		
Misener		
Hunton		
Sylv. Maquo		
Viola		
Simpson		
Smp.		
Gorham	<u>3889</u>	<u>1615</u>
Arbuckle		
Basal Sand		
Pre. Cam.		
T. D.	<u>3910</u>	

Loc. in Section _____
SW NW SE
1800' EL

Drlg. Contr. _____



Date Comm. _____

Date Comp. MAY 25 '55

Spud 5-5-55 8" @ 175 w/ 115

DST 3858-70 open 1 hr. Rec. 3' mud

0# DST 3889-93 open $\frac{1}{2}$ hr. Rec. 25'
 mud 0#

D & A

C
L
N
S
T
R