

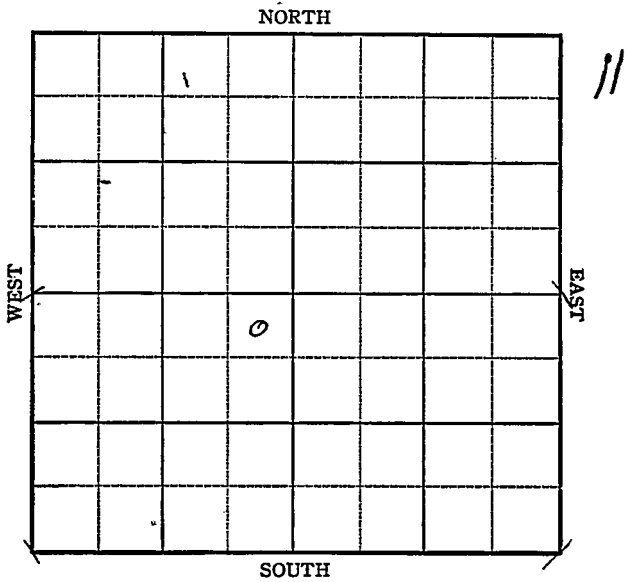
KANSAS Logan

FORM 51 5M PETROL

Section 30 Township 11 Range 36-W

Well No. #1 F. L. Smith

Company Texas



KANSAS

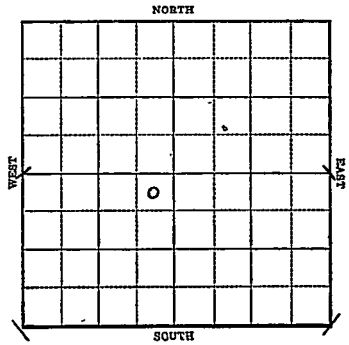
Sec. 30 Twp. 11 R. 36-W

Well No. #1 F. L. Smith Farm

Texas Company

330 Ft. from N. Line
 _____ Ft. from S. Line
330 Ft. from E. Line
 _____ Ft. from W. Line

Elev. 3238



R E P O R T

1943		
9/15	Location	D/ 34101.
9/22	Rotary	
9/29	10" @ 300'	
	WOG.	
10/6	Anhy 2630	
	Drlg. 3240'	
10/13	Drlg. 3876	
10/20	Lans 4262	
	SSO 4226-28	
	Drlg. 4515	
10/27	Sand 4778-4815	
	Miss 4850	
	T.D. 4954	
	Lost circulation	
11/3	Arb 5220?	
	Drlg. 5283'	
11/10	Arb 5220'	
	T.D. 5360'	

KANSAS

Map No. MM Sec. 30 Twp. 11 R. 36W

Well No. 1 F. L. Smith

Texas

no Smith

Company

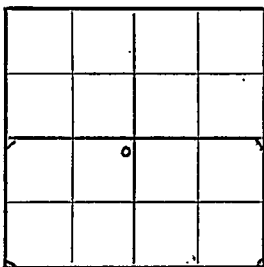
FIRST REPORT

Contractor

NE SW

SECTION PLAT

330 Ft. from N. Line



Ft. from S. Line

330 Ft. from E. Line

Ft. from W. Line

Wildcat

Location X

Rig up

Drilling and Remarks:

RECORD

Cased _____ in., _____ ft.

Sand _____

Gas _____

Oil _____

Total Depth _____

PRODUCTION

1st 24 hrs. Nat. _____

1st 24 hrs. after shot _____

Gas _____ Cu. Ft.

Dry Hole _____

Abandoned _____

Date

SEP 15 1943

19

S. J. LEWIS

Scout

KANSAS

Map No. NM Sec. 30 Twp. 11 R. 36W

Well No. I F. L. Smith

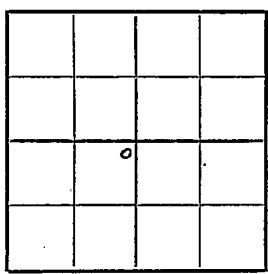
Texas Company

ABANDONED Contractor

NE SW

SECTION PLAT

330 Ft. from N. Line



_____ Ft. from S. Line

330 Ft. from E. Line

_____ Ft. from W. Line

Wildcat

Location _____

Rig up _____

Drilling and Remarks:

Oil 5220

RECORD

Cased _____ in., _____ ft.

Sand _____

Gas _____

Oil _____

Total Depth 5360

PRODUCTION

1st 24 hrs. Nat. _____

1st 24 hrs. after shot _____

Gas _____ Cu. Ft.

Dry Hole _____

Abandoned _____

Date

NOV 10 1943 19

S. J. LEWIS Scout