

KANSAS

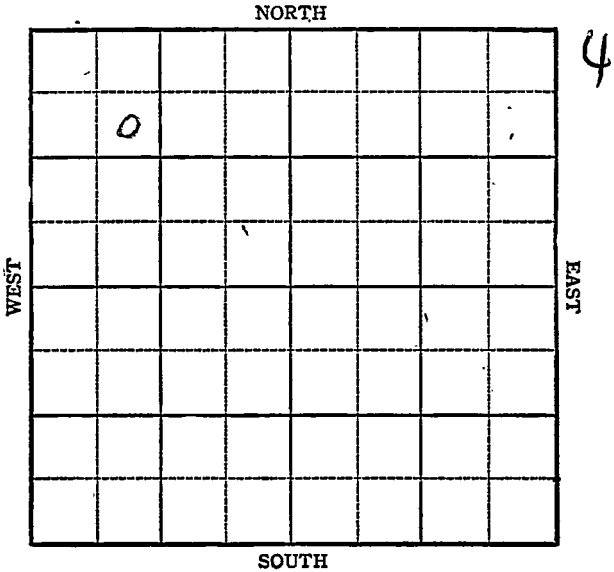
Ellis

FORM 51 5M BRIX

Section 32 Township 11 Range 18W

Well No. #1, ~~111~~ Johnson "C"

Company Champlin Ref.



KANSAS

Ellis County

Sec. 32 Twp. 11 R. 18W

Well No. # 1 ~~Hill~~ Johnson "C" Farm

Champlin Ref. Company

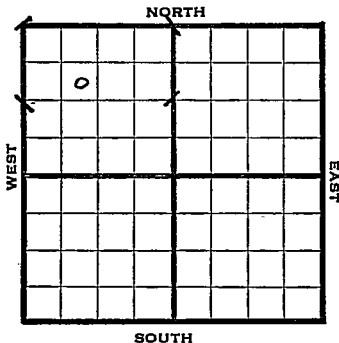
Riverview

990 Ft. from N. Line

_____ Ft. from S. Line

_____ Ft. from E. Line

990 Ft. from W. Line



1944

REPORT

7/12 Loc.

7/19 8" @ 1225 Drlg 1714

7/26 Drlg. 3070'

8/2 Arb 3708
TD 3758

ABANDONED

Pool Name RiverviewMap No. KANSAS Sec. 32 Twp. 11 R. 18WWell No. 1 Hall

Champlin Ref. _____ Company

FIRST REPORT _____ Contractor

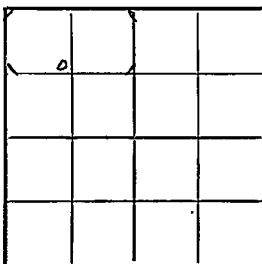
SE NW NW

SECTION PLAT

990 Ft. from N. Line

_____ Ft. from S. Line

_____ Ft. from E. Line

990 Ft. from W. Line

Ellis County

Location X

Rig up _____

Drilling and Remarks:

RECORD

Cased _____ in, _____ ft.

Sand _____

Gas _____

Oil _____

Total Depth _____

PRODUCTION

1st 24 hrs. Nat. _____

1st 24 hrs. after shot _____

Gas _____ Cu. Ft.

Dry Hole _____

Abandoned _____

Date

JUL 1 2 1944 19S. J. LEWIS Scout

Pool Name Riverview

KANSAS
 Map No. _____ Sec. 32 Twp. 11 R. 18W

Well No. 1 Johnson "C"

Champlin Ref.

Company

CORRECTION

Contractor


SE NW NW

SECTION PLAT

990 Ft. from N. Line

_____ Ft. from S. Line

_____ Ft. from E. Line

990 Ft. from W. LineEllis County

Location _____

Rig up _____

Drilling and Remarks:

Reported #1 Hall 1

RECORD

Cased _____ in., _____ ft.

Sand _____

Gas _____

Oil _____

Total Depth _____

PRODUCTION

1st 24 hrs. Nat. _____

1st 24 hrs. after shot _____

Gas _____ Cu. Ft.

Dry Hole _____

Abandoned _____

Date

JUL 1 9 1944 19S. J. LEWIS Scout

KANSAS

Pool Name River viewMap No. 71 Sec. 32 Twp. 11 R. 18WWell No. 1 Johnson "C"

Champlin Ref.

Company

ABANDONED

Contractor

SE NW NW

SECTION PLAT

e			

990 Ft. from N. Line

_____ Ft. from S. Line

_____ Ft. from E. Line

990 Ft. from W. Line

Ellis County

Location _____

Rig up _____

Drilling and Remarks:

Per # 3708

RECORD

Cased _____ in., _____ ft.

Sand _____

Gas _____

Oil _____

Total Depth 3758

PRODUCTION

1st 24 hrs. Nat. _____

1st 24 hrs. after shot _____

Gas _____ Cu. Ft.

Dry Hole _____

Abandoned _____

Date

AUG 2 1944 19

S. J. LEWIS

Scout