

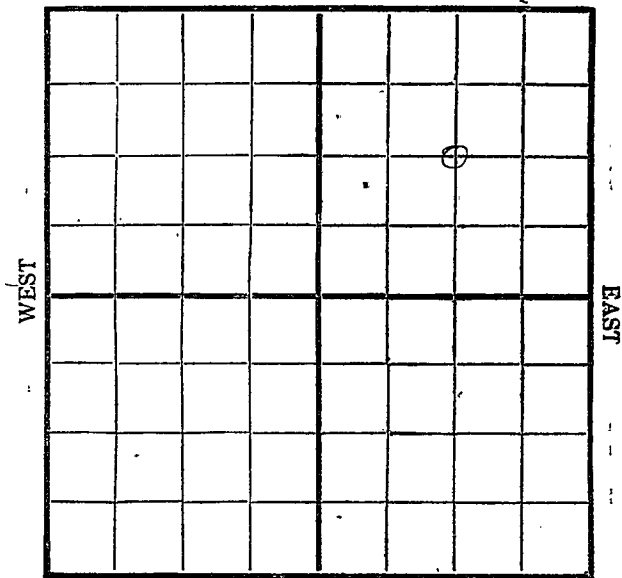
Russell

Map No. KANSAS Sec. 33 Twp. 11 R. 13<sup>w</sup>

Well No. 1-63 Bratton Farm

Subbreath epal Company

NORTH



SOUTH

Location \_\_\_\_\_

Drilling Remarks

\_\_\_\_\_

\_\_\_\_\_

\_\_\_\_\_

\_\_\_\_\_

\_\_\_\_\_

\_\_\_\_\_

\_\_\_\_\_

\_\_\_\_\_

\_\_\_\_\_

\_\_\_\_\_

\_\_\_\_\_

Rig Up \_\_\_\_\_

Drilling Remarks

\_\_\_\_\_

\_\_\_\_\_

\_\_\_\_\_

\_\_\_\_\_

\_\_\_\_\_

\_\_\_\_\_

\_\_\_\_\_

\_\_\_\_\_

\_\_\_\_\_

\_\_\_\_\_

\_\_\_\_\_

RECORD

Cased \_\_\_\_\_ in. \_\_\_\_\_ ft.

Sand \_\_\_\_\_

Gas \_\_\_\_\_

Oil \_\_\_\_\_

Total Depth \_\_\_\_\_

PRODUCTION

1st 24 hrs. Nat. \_\_\_\_\_

1st 24 hrs. after shot \_\_\_\_\_

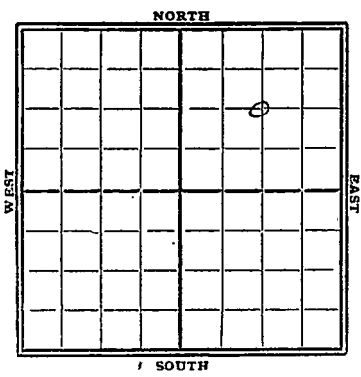
Gas \_\_\_\_\_ cu. ft.

Dry Hole \_\_\_\_\_

Abandoned \_\_\_\_\_

Map No. KANSAS Sec. 33 Twp. 11 R. 13<sup>w</sup>  
 Well No. 1- Bratton Farm  
Gilbreath et al Company

1320 Ft. from N. Line  
 \_\_\_\_\_ Ft. from S. Line  
1320 Ft. from E. Line  
 \_\_\_\_\_ Ft. from W. Line



1929

Date	REPORT
11/20	Prod.
11/27	—
12/4	—
12/11	—
12/18	—
12/23	—
12/30	—
1930	
1/8	—
1/15	—
1/22	—
1/29	—
2/5	—
2/12	—
2/19	Rigging up.
2/26	Shut 180'
3/5	Relq. 485'
3/12	" 640'
3/19	" 1010'
3/26	S. D. 1010'
4/2	—
4/9	—

4/16 - hdlg. 1010

4/23 - S.D. 1010

4/30 —

5/7 —

5/14 —

5/21 —

5/28 —

6/4 —

6/11 —

6/18 —

6/25 —

7/2 —

7/9 —

7/16 —

7/23 —

7/30 —

8/6 —

8/13 —

8/20 —

8/27 —

9/3 - hdlg. 1585

9/10 - no report

9/17 - drcly 2155

9/24 - S.D. 2155

10/1 — 10/29 — 11/25 —

10/8 — 11/5 —

10/15 — 11/2 —

10/22 — 11/19 —

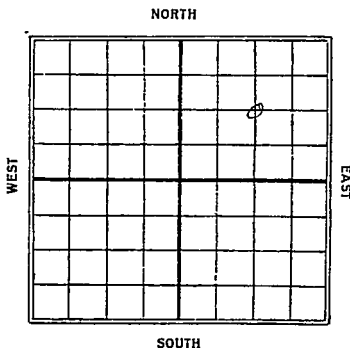
Map No. 14 Sec. 33 Twp. 11 R. 13<sup>w</sup>  
 Well No. 1-Bratton Farm  
Silbreath Co. Company

1320 Ft. from N. Line

\_\_\_\_\_ Ft. from S. Line

1320 Ft. from E. Line

1930 Ft. from W. Line



Date	REPORT
12/3	Run 9"-2155' Cg out
12/10	SD 2335
12/17	Drly 2365'
12/23	" UIR 8"-2473
12/30	—
1/31	—
1/17	—
1/14	SD 2473'
1/21	set 8"-2473' Cg out
1/28	Drly 2725'
2/4	T.D. 2814' fsg tools
2/11	SD 2814'
2/18	—
2/25	—
3/4	—
3/11	—
3/18	—
3/25	—
4/1	—
4/8	—
4/15	—
4/22	— (over)

4/29- drlg 2927' small show  
5/6- UMC 6"-3058'  
5/13- Top Oswald 3058  
Pay 3090-94  
S.D. 3094  
50 pt oil in hole  
5/20- T.D. 3099' S.D.  
No increase  
Had 200' oil in 36 hrs  
41<sup>g</sup> gravity  
5/27- Show oil 3132'-36  
S.D. 3260'  
6/3- S.D. 3395 for 5"  
6/10- drlg 3415'  
6/17- drlg 3450' HFW  
6/24- S.D. 3504  
7/1- HFW 3500-35  
P.B. 3189  
7/8 - S.D. 3189'  
7/15 —  
7/22 —  
7/29 —  
8/5 —  
8/12 —  
8/19 —  
8/26- P.B. 3189  
Will shoot  
9/2- P.B. 3189  
shot 10 qt 3094-3101  
" 10" 3114-24  
Est 8 bbls  
9/9 —

Russell

FOF 152A-5M-8-30-PETROL

Map No. KANSAS Sec. 33 Twp. 11 R. 13<sup>w</sup>

Well No. 1-Bratton Farm  
Silbreath Mal. Company

NORTH

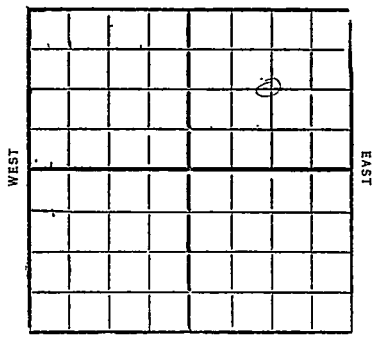
1320 Ft. from N. Line

\_\_\_\_\_ Ft. from S. Line

1320 Ft. from E. Line

\_\_\_\_\_ Ft. from W. Line

1931



SOUTH

Date

REPORT

9/16

Top Oswald 3058  
Oil 3090-3124  
HFW 3500-35  
TD 3535  
P.B. to 3189  
shot 10 qt 3094-3101  
" 10" 3114-24  
8 bbl show  
Dry & Abandon

*Russell*

Map No. **KANSAS** Sec. *33* Twp. *11* R. *19W*

Well No. *72* *Bratton*

*Gilbreath & Co* Company

Contractor

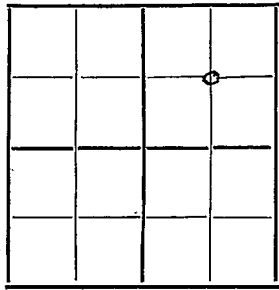
**SECTION PLAT**

*1320* Ft. from N. Line

..... Ft. from S. Line

*1320* Ft. from E. Line

..... Ft. from W. Line



**FIRST REPORTS**

Location.....

Rig up.....

Drilling and Remarks:

*ROJ.*

**RECORD**

Cased..... in., ..... ft.

Sand.....

Gas.....

Oil.....

Total Depth.....

**PRODUCTION**

1st 24 hrs. Nat.....

1st 24 hrs. after shot.....

Gas..... Cu. Ft.

Dry Hole.....

Abandoned.....

Date

NOV 20 1929  
192

**S. J. LEWIS** Scout

Russell

Map No. **KANSAS** Sec. **33** Twp. **11** R. **13** W

Well No. **1** **Baatten**

**Gibbath et al** Company

Contractor

COMPLETED

SECTION PLAT


1320 Ft. from N. Line

..... Ft. from S. Line

1320 Ft. from E. Line

..... Ft. from W. Line

ABANDONED



Location .....

Rig up .....

Drilling and Remarks:

Top Osweal 3058  
 PB to 3189'  
 10/ 3094- 3101  
 10/ 3114- 24'  
 8 gal show  
 D+q 3535'

RECORD

Cased ..... in., ..... ft.

Sand .....

Gas ~~3092~~ 3500-35'

Oil 3092-3124

Total Depth 3535

PRODUCTION

1st 24 hrs. Nat. ....

1st 24 hrs. after shot. ....

Gas ..... Cu. Ft.

Dry Hole  .....

Abandoned  .....

Date

SEP 16 1931

CHAS. L. SHERWOOD