

KANSAS

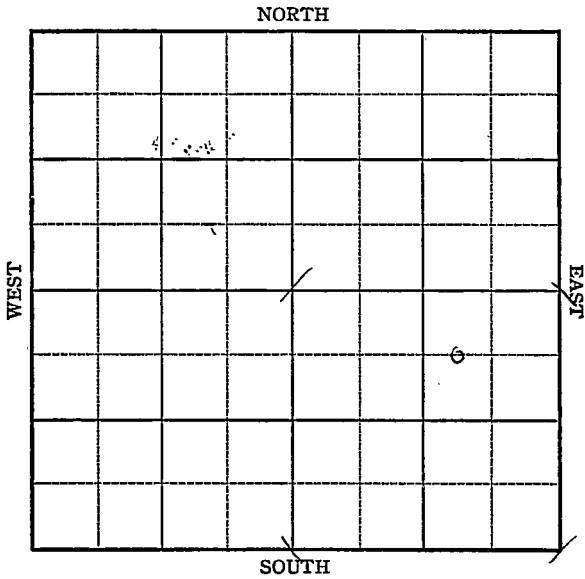
FORM 51 5M 10-41 PETROL

Ellis

Section 33 Township 11 Range 17-W

Well No. #2 Bemis "D"

Company Wolfe Creek



Sec. 33 Twp. 11 R. 17-W

Well No. #2 Bemis "D" Farm

Wolf Creek Company

Bemis

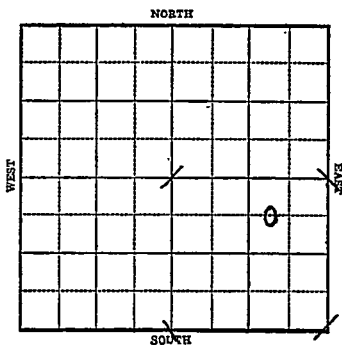
660 Ft. from N. Line

_____ Ft. from S. Line

990 Ft. from E. Line

_____ Ft. from W. Line

Elev. 2030



1943

R E P O R T

3/17 Derrick.
 3/24 10" @ 90' WOC.
 3/31 Anhy 1260
 Drlg. 2670
 4/7 Lans 3240
 Congl 3530
 5" @ 3442
 T.D. 3580 in Congl.
 4/14 RUST
 4/21 Pipe csg 3460-65 no show
 4/28 Congl 3530
 5" @ 3472'
 T.D. 3580'
 Water

ABANDONED

KANSAS

Map No. 71 Sec. 33 Twp. 11 R. 17W

Well No. 2 Bemis "D"

Wolf Creek Company

FIRST REPORT Contractor

C WL NE SE

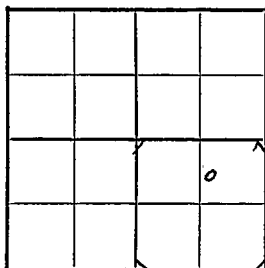
660 Ft. from N. Line

_____ Ft. from S. Line

990 Ft. from E. Line

_____ Ft. from W. Line

SECTION PLAT



BEMIS POOL

Location _____

Rig up _____

Drilling and Remarks:

Der rick

RECORD

Cased _____ in., _____ ft.

Sand _____

Gas _____

Oil _____

Total Depth _____

PRODUCTION

1st 24 hrs. Nat. _____

1st 24 hrs. after shot _____

Gas _____ Cu. Ft.

Dry Hole _____

Abandoned _____

Date

MAR 17 1943

19

S. J. LEWIS Scout

KANSAS
 Map No. 77 Sec. 33 Twp. 11 R. 17W

Well No. 2 Bemis "D"

Wolf Creek Company

ABANDONED Contractor

C WL NE SE

SECTION PLAT

660 Ft. from N. Line

_____ Ft. from S. Line

990 Ft. from E. Line

_____ Ft. from W. Line

			o

BEMIS POOL

Location _____

Rig up _____

Drilling and Remarks:

Congl 3530

5 @ 34 72

Water

RECORD

Cased _____ in., _____ ft.

Sand _____

Gas _____

Oil _____

Total Depth 7570

PRODUCTION

1st 24 hrs. Nat. _____

1st 24 hrs. after shot _____

Gas _____ Cu. Ft.

Dry Hole _____

Abandoned _____

Date

APR 28 1943 19

S. I. LEWIS Scout