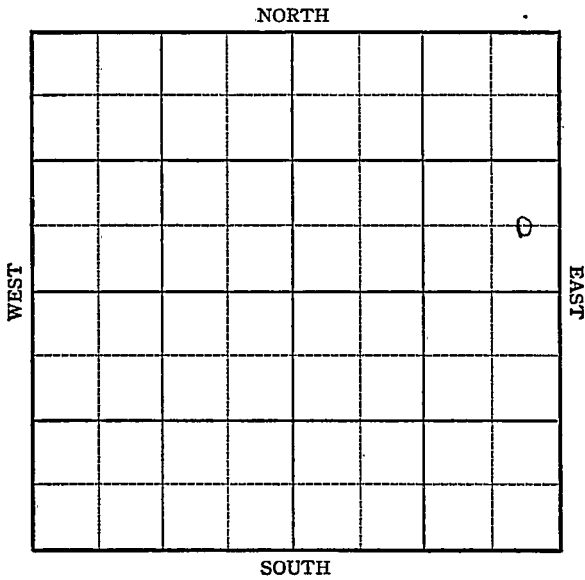


Section 34 Township 11 Range 17-W

Well No. #2 Dreiling

Company Earl Wakefield



Sec. 34 Twp. 11 R. 17-W

Well No. #2 Dreiling Farm  
Earl Wakefield Company

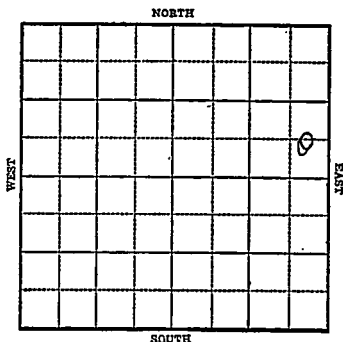
Bemis

\_\_\_\_\_ Ft. from N. Line

660 Ft. from S. Line

330 Ft. from E. Line

\_\_\_\_\_ Ft. from W. Line



G EL SE NE 1989

1943

## R E P O R T

- 2/24 8" Casing set 197'  
Anhy 1185  
Drlg. 1205'
- 3/3 SD 2150'
- 3/10 " "
- 3/16 Lans 3232  
Arb 3459  
TD 3463  
5" Casing set 3461 RUST.
- 3/24 T.D. 3464 SO
- 3/31 TD 3468 $\frac{1}{2}$  2100' oil 6 hrs.
- 4/14 Arb. 3459  
5" @ 3461'  
T.D. 3468 $\frac{1}{2}$ '  
Echo Pot. 1340.  
Gravity 34.6

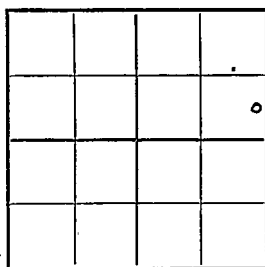
**COMPLETED**

KANSAS

Map No. 7 Sec. 34 Twp. 11 R. 17WWell No. 2 DrillingEarl Wakefield Company**FIRST REPORT** Contractor

C E L S E N E

SECTION PLAT

         Ft. from N. Line660 Ft. from S. Line330 Ft. from E. Line         Ft. from W. Line

BEMIS POOL

Location         Rig up         

Drilling and Remarks:

8"-197'

Anhy. 1185'

Drlg. 1205'

RECORD

Cased          in.,          ft.Sand         Gas         Oil         Total Depth         

PRODUCTION

1st 24 hrs. Nat.         1st 24 hrs. after shot         Gas          Cu. Ft.Dry Hole         Abandoned         

Date

FEB 24 1943

19

S. J. LEWIS Scout

Ellis

KANSAS

Map No. 7/ Sec. 34 Twp. 11 R. 17W

Well No. 2 Dreiling

Earl Wakefield Company

**COMPLETED** Contractor

C E L S E N E

SECTION PLAT

\_\_\_\_\_ Ft. from N. Line

660 Ft. from S. Line

330 Ft. from E. Line

\_\_\_\_\_ Ft. from W. Line

			o

BEMIS POOL

Location \_\_\_\_\_

Rig up \_\_\_\_\_

Drilling and Remarks:

*Ar 83459*

*5" @ 3461*

*Echo P 8 1340*

*34 6 1/2*

RECORD.

Cased \_\_\_\_\_ in., \_\_\_\_\_ ft.

Sand \_\_\_\_\_

Gas \_\_\_\_\_

Oil \_\_\_\_\_

Total Depth 3468 1/2

PRODUCTION

1st 24 hrs. Nat. \_\_\_\_\_

1st 24 hrs. after shot \_\_\_\_\_

Gas \_\_\_\_\_ Cu. Ft.

Dry Hole \_\_\_\_\_

Abandoned \_\_\_\_\_

Date

APR 14 1943 19

S. J. LEWIS Scout