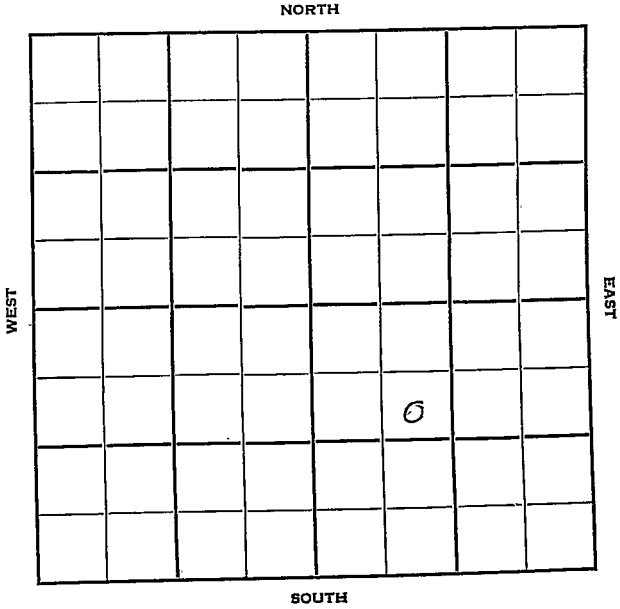


Section 35 Township 11 Range 15W

Well No. #3 Eulert "A"

Company Anschutz Drlg.



Russell

KANSAS
15W

Sec. 35 Twp. 11 R. 15W

Well No. #3 Eulert "A" Farm

Anschutz Drlg. Company

Contractor

Fairport Pool

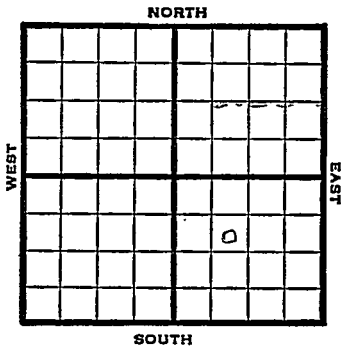
990' Ft. from N. Line

Ft. from S. Line

Ft. from E. Line

990' Ft. from W. Line

SE NW SE



1950

Elev 1857' REPORT

1/25

Location

3/15

TD 3315'
 8 5/8" @ 938'
 5" @ 3307'
 Lans 3006'
 Arb. 3306'
 5006 BOPD
 Comp

COMPLETED

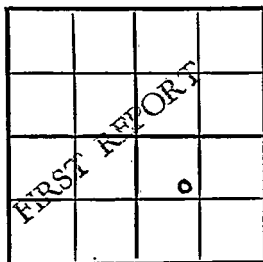
Map No. _____ Sec. 35 Twp. 11 R. 15WWell No. 3 Eulert "A"

Anschutz Drlg. _____ Company _____

Contractor _____

SE NW SE

SECTION PLAT

990 Ft. from N. Line

_____ Ft. from S. Line

_____ Ft. from E. Line

990 Ft. from W. Line

Russell County

Location X

Rig up _____

Drilling and Remarks:

RECORD

Cased _____ in., _____ ft.

Sand _____

Gas _____

Oil _____

Total Depth _____

PRODUCTION

1st 24 hrs. Nat. _____

1st 24 hrs. after shot _____

Gas _____ Cu. Ft.

Dry Hole _____

Abandoned _____

Date

JAN 25 195019J. E. TYRA Scout

Map No. _____ Sec. ^{Kansas} 35 Twp. 11 R. 15W

Well No. 3 Eulert "A"

Anschutz Drlg. _____ Company

Contractor

SE NW SE

El. 1857
SECTION PLAT

990 Ft. from N. Line

_____ Ft. from S. Line

_____ Ft. from E. Line

990 Ft. from W. Line

COMPLETE			
		o	

Russell County

Location _____

Rig up _____

Drilling and Remarks:

8 5/8" @ 938
5" @ 3307
Lane 3006
arb 3306
5006 BOPD

RECORD

Cased _____ in., _____ ft.

Sand _____

Gas _____

Oil _____

Total Depth 3315

PRODUCTION

1st 24 hrs. Nat. _____

1st 24 hrs. after shot _____

Gas _____ Cu. Ft.

Dry Hole _____

Abandoned _____

Date

MAR 15 1950

19

J. E. TYRA Scout