

# KANSAS

FORM 51 5M 4-41 PETROL

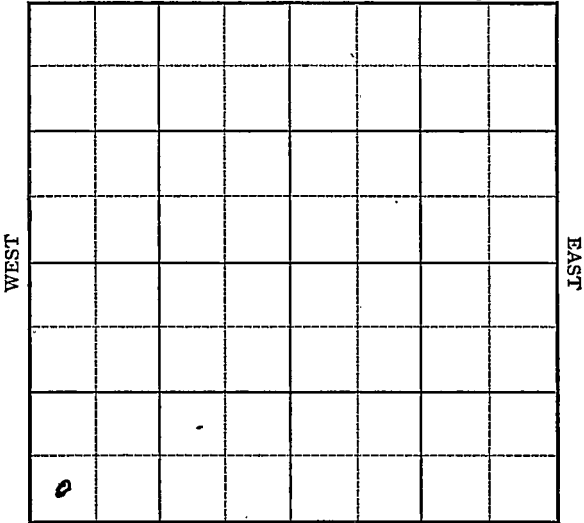
Ellis

Section 35 Township 11 Range 17-W

Well No. #1 Hall "H"

Company Cities Service Oil

NORTH Bemis Pool<sup>1</sup>



Sec. 35 Twp. 11 R. 17-W

Well No. #1 Hall "H" Farm \_\_\_\_\_

Cities Service Oil Company \_\_\_\_\_

(Bemis)

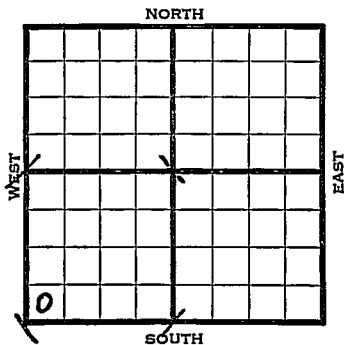
\_\_\_\_\_ Ft. from N. Line

330 Ft. from S. Line

\_\_\_\_\_ Ft. from E. Line

330 Ft. from W. Line

Elev. 2108



1941	REPORT
4/23	Location
5/1	"
5/8	Surface hole.
5/15	8" - 215' Drlg. 2672'
5/22	Arb. <del>3602'</del> <sup>3602'</sup> Drlg.
5/28	Arb. <del>3609'</del> (Corrected) 3603'
	4" - <del>3611'</del> <sup>3608</sup> RUST.
6/5	Arb. 3603' (Corrected)
	4" - 3608' T.D. 3629'
	3000' oil.
6/12	1500 acid.
6/18	Arb. 3603'
	4" - 3608'
	T.D. 3658'
	1600' fluid, 50% water.
	ABANDONED

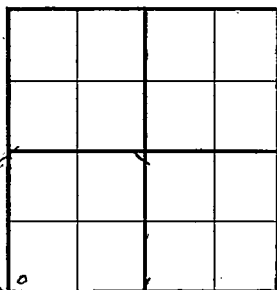
Map No. 71 Sec. 35 Twp. 11 R. 17WWell No. 1 Hall "H"Cities Service Oil Company**FIRST REPORT**

Contractor

SW/C

       Ft. from N. Line330 Ft. from S. Line       Ft. from E. Line330 Ft. from W. Line

BEMIS POOL

**SECTION PLAT**Location XRig up       

Drilling and Remarks:

**RECORD**Cased        in.,        ft.Sand       Gas       Oil       Total Depth       **PRODUCTION**1st 24 hrs. Nat.       1st 24 hrs. after shot       Gas        Cu. Ft.Dry Hole       Abandoned       

Date

APR 23 1941 19S. J. LEWIS Scout

Map No. \_\_\_\_\_ Sec. 35 Twp. 11 R. 17WWell No. 1 Hall "H"

Cities Service Oil \_\_\_\_\_ Company

Contractor \_\_\_\_\_

ABANDONED

SW/C

\_\_\_\_\_ Ft. from N. Line

330 Ft. from S. Line

\_\_\_\_\_ Ft. from E. Line

330 Ft. from W. Line

## SECTION PLAT


BEMIS POOL

Location \_\_\_\_\_

Rig up \_\_\_\_\_

Drilling and Remarks:

*Ce 83603*  
*4" @ 3608.*  
*1600' Fluid*  
*50% Water*

## RECORD

Cased \_\_\_\_\_ in., \_\_\_\_\_ ft.

Sand \_\_\_\_\_

Gas \_\_\_\_\_

Oil \_\_\_\_\_

Total Depth 3608

## PRODUCTION

1st 24 hrs. - Nat. \_\_\_\_\_

1st 24 hrs. after shot \_\_\_\_\_

Gas \_\_\_\_\_ Cu. Ft.

Dry Hole \_\_\_\_\_

Abandoned \_\_\_\_\_

Date

JUN 18 1941

S. J. LEWIS Scout