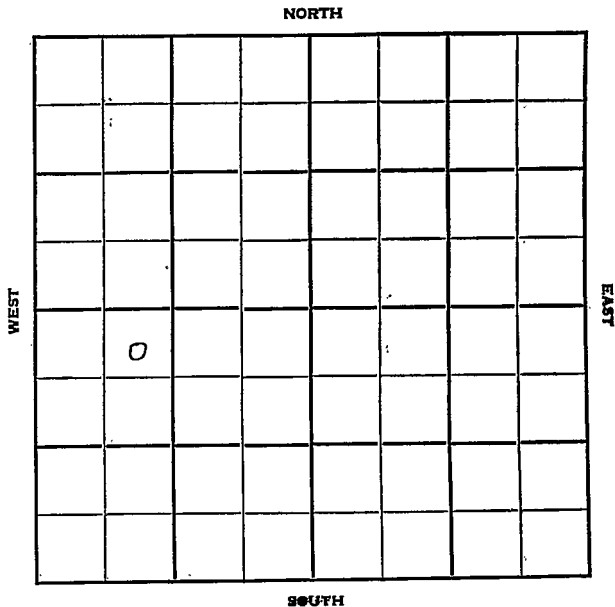


Section 36 Township 11 Range 16W

Well No. #1. Chrisler

Company Texas Company



Sec. 36 Twp. 11 R. 16W

Well No. #1 Chrisler Farm

Texas Co. Company

Wildcat Contractor

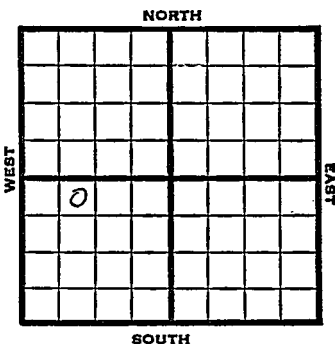
330' Ft. from N. Line

Ft. from S. Line

Ft. from E. Line

990' Ft. from W. Line

NE NW SW



1951

Elev. 1734'

REPORT

8/29 , Location

10/3 Spud 9-10-51
 D & A TD 3432' 10" @ 908'
 Top 2691'
 DST 2688-2715 open 1 hr. rec 25' SGCM
 Heeb 2917'
 DST 2925-76 open 70 min. rec 15' mud
 Lans. 2962'
 DST 3113-62 open 1 hr. rec 60' mud
 Gong. 3272' Simp. 3356' Arb. 3376'
 TD 3432' D & A

ABANDONED

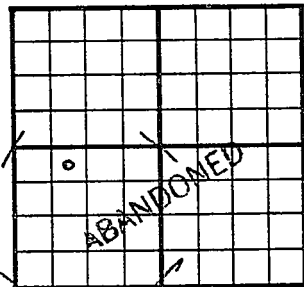
County Ellis State Kansas

Sec. 36 (Blk. 11) (Sur. 16W) (Twp.) 11 Map No.

Operator Texas Company

Well No. 1 Farm Chrisler

Elev. 1734 Location NE NW SW



330 Ft. From N Line SW

990 Ft. From W Line Quarter

1st. Report

Completion OCT 3 1951

Remarks Wildcat

Spudding Date 9-10-51

Drlg. Data D & A TD 3432

10" @ 908 Top. 2691 DST 2688-2715

open 1 hr. Rec. 25' sgcm Heeb. 2917

DST 2925-76 open 70 min. Rec. 15' mud

Lans. 2962 DST 3113-62 open 1 hr.

Rec. 60' mud Cong. 3272 Simp. 3356

Arb. 3376 TD 3432

D & A

J. E. TYRA