

# KANSAS

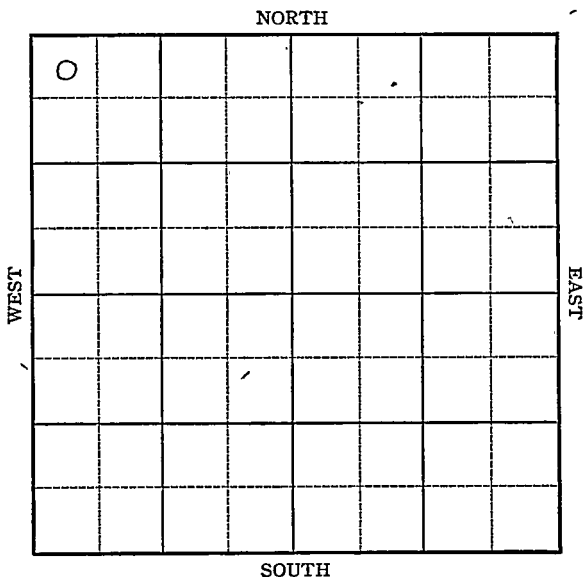
Ellis

FORM 51 5M 1-42 PETROL

Section 36 Township 11 Range 17-W

Well No. #1 Sammelson

Company Anderson & Pritchard



Sec. 36 Twp. 11 R. 17 W

Well No. #1 Samnelson Farm

Anderson & Pritchard Company

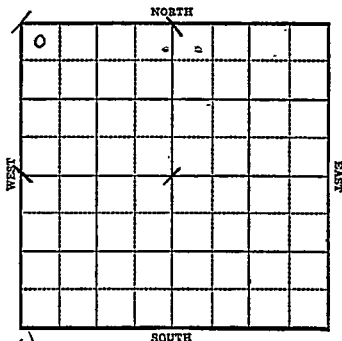
Bemis

330 Ft. from N. Line

\_\_\_\_\_ Ft. from S. Line

\_\_\_\_\_ Ft. from E. Line

330 Ft. from W. Line



*Ello. 2106 (East)*

1943

R E P O R T

3/24	Location	Gulf Farmout
3/31	Loc.	
4/7	Derrick	
4/14	"	
4/21	"	
4/28	12" @ 80'	
	Anhy 1285'	
	Drlg. 2350'	
5/5	Drlg. 3390'	
5/12	Lans 3317	
	Congl 3583	
	Sinp 3578-95 T.D. Sat.	
5/19	8" @ 1296'	
	Arb 3597	
	5" @ 3597	
	T.D. 3605 SO	
5/26	" " "	
6/2	525 acid	
	Temp Pot 78'	
6/9	" " "	
6/16	" " "	
6/23	" " "	
6/30	" " "	
7/7	" " "	

**OVER**

1943  
7/14

Arb. 3597  
5" @ 3597'  
T.D. 3605'  
525 acid  
Pump 781Pot.  
Gravity 34.6

**COMPLETED**

Ellis

KANSAS

Map No. 71 Sec. 36 Twp 11 R. 17WWell No. 1 SamnelsonAnderson & Pritchard CompanyFIRST REPORT Contractor

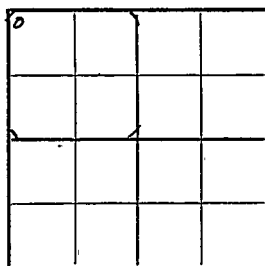
NW/C

## SECTION PLAT

330 Ft. from N. Line

\_\_\_\_\_ Ft. from S. Line

\_\_\_\_\_ Ft. from E. Line

330 Ft. from W. Line

## BEMIS POOL

Location XXX

Rig up \_\_\_\_\_

Drilling and Remarks:

Gulf Farmout

## RECORD

Cased \_\_\_\_\_ in., \_\_\_\_\_ ft.

Sand \_\_\_\_\_

Gas \_\_\_\_\_

Oil \_\_\_\_\_

Total Depth \_\_\_\_\_

## PRODUCTION

1st 24 hrs. Nat. \_\_\_\_\_

1st 24 hrs. after shot \_\_\_\_\_

Gas \_\_\_\_\_ Cu. Ft.

Dry Hole \_\_\_\_\_

Abandoned \_\_\_\_\_

Date

MAR 24 1943 19

S. J. LEWIS Scout

Misc Small Maps *One*  
Cards *Best*  
Tracing *MB*  
France Map *✓*  
Scarborough Map *✓*  
Moody Map *MB*  
Geological Dept. *✓*  
Moody Flat Book

Ellis

KANSAS  
Map No. 7/ Sec. 36 Twp. 11 R. 17WWell No. 1 SamuelsonAnderson & Pritchard CompanyCOMPLETED Contractor

NW/C

330 Ft. from N. Line

\_\_\_\_\_ Ft. from S. Line

\_\_\_\_\_ Ft. from E. Line

330 Ft. from W. Line

## SECTION PLAT

0			

## BEMIS POOL

Location \_\_\_\_\_

Rig up \_\_\_\_\_

Drilling and Remarks:

*Cor 8 3597*  
*5" 03597*  
*5250000*  
*Pump 28 28*  
*24 6 24*

## RECORD

Cased \_\_\_\_\_ in., \_\_\_\_\_ ft.

Sand \_\_\_\_\_

Gas \_\_\_\_\_

Oil \_\_\_\_\_

Total Depth 3625

## PRODUCTION

1st 24 hrs. Nat. \_\_\_\_\_

1st 24 hrs. after shot \_\_\_\_\_

Gas \_\_\_\_\_ Cu. Ft.

Dry Hole \_\_\_\_\_

Abandoned \_\_\_\_\_

Date

JUL 14 1943 19S. I. LEWIS Scout

Misc Small Maps *One*  
Cards *One*  
Tracing *MS*  
France Map *MS*  
Scarborough Map *MS*  
Moody Map *MS*  
Geological Dept.  
Moody Flat Book