

DX 78-1

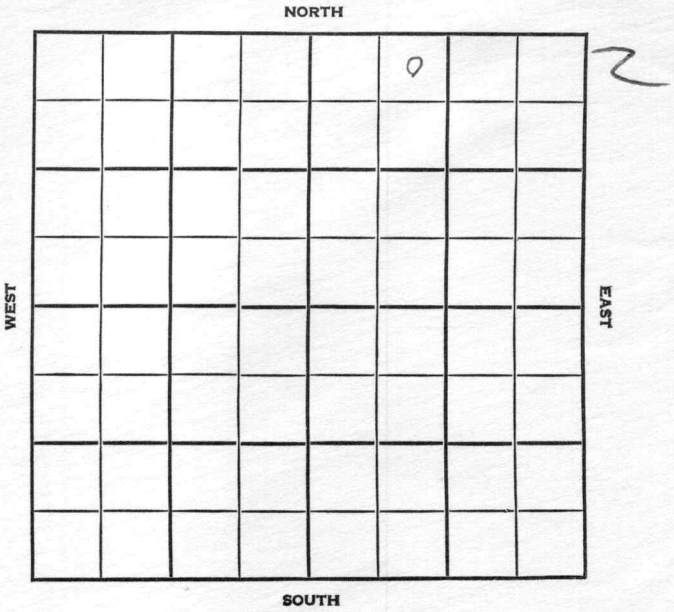
Ellis

KANSAS

Section 5 Township 11 Range 20W

Well No. #1 Fisher

Company Franco Central



Ellis **KANSAS**

SEC. 5 TWP. 11 R. 20W

WELL NO.

#1 Fisher

FARM

COMPANY

Franco Central

CONTRACTOR

Lewis Drlg.

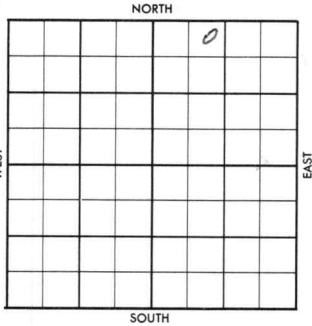
Bemis-Shutts

\_\_\_\_\_ FT. FROM N. LINE

\_\_\_\_\_ FT. FROM S. LINE

\_\_\_\_\_ FT. FROM E. LINE

\_\_\_\_\_ FT. FROM W. LINE



NE NW NE

1956 ELEVATION 2104 DF REPORT

6-27 Comm. 6-21-56  
8" @ 254/175  
drlg. 2675

7-3 D & A  
H. 3360'. L. 3399', BKC 3640',  
C. 3674', A. 3717',  
TD 3750'.


**ABANDONED**



6

County Ellis Elev. 2104 DF  
 Sec. 5 Twp. 11 Rge. 20W  
 Company Franco Central  
 Farm Name Fisher No. 1

	TOPS	DEPTH	LOG	DATUM
Anh.				
Tr.				
H.		3360		
Tr.				
Dg.				
Bl.				
L.		3399		
K.C.				
B.K.C.		3640		
Ce.				
C.		3674		
M.				
M.				
K.				
Mz.				
Mo.				
V.				
S.				
S.				
A.		3717		
R.				
PE.				
G.				
TD.		3750		

Loc. in Sec. NE NW NE  
 Geol. \_\_\_\_\_  
 Contr. Lewis Drlg.  
 Pool Bemis-Shutte  
  
**ABANDONED**

Date Comm. 6-21-56 JUL 3 1956  
8" @ 254/175 drlg. 2675 JUL 3 '56

*D & A*

Co.  
 Loc.  
 No.  
 Sec.  
 T.  
 R.