

KANSAS

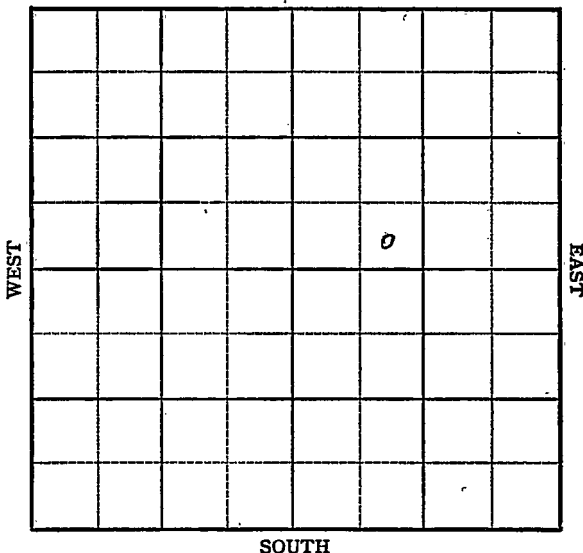
Ellis

Section 6 Township 11 Range 17W

Well No. 1 McCarroll

Company Pet. Inc.

Burnett
NORTH



7

SOUTH

Sec. 6 Twp. 11 R. 17W

Well No. #1 McCarroll Farm

Petroleum Inc. Company

Burnett

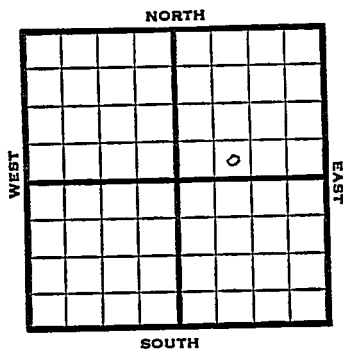
 Ft. from N. Line

330' Ft. from S. Line

 Ft. from E. Line

990' Ft. from W. Line

SE SW NE .



1949

Elev. 1957' REPORT

2/9

8" @ 209'

Drlg. 2130'

2/16

Lans. 3190'

Arb. 3532'

T. D. 3535

ABANDONED

Kansas

Burnett


Map No. _____ Sec. 6 Twp. 11 R. 17 WWell No. 1 Mc CarrollPetroleum Inc Company

FIRST REPORT

Contractor

SESWNE

SECTION PLAT



_____ Ft. from N. Line

390 Ft. from S. Line

_____ Ft. from E. Line

990 Ft. from W. LineEllis

Location _____

Rig up _____

Drilling and Remarks:

8" @ 209'2130'

RECORD

Cased _____ in., _____ ft.

Sand _____

Gas _____

Oil _____

Total Depth _____

PRODUCTION

1st 24 hrs. Nat. _____

1st 24 hrs. after shot _____

Gas _____ Cu. Ft.

Dry Hole _____

Abandoned _____

Date

FEB 9 1949 19

S. J. LEWIS

Scout

