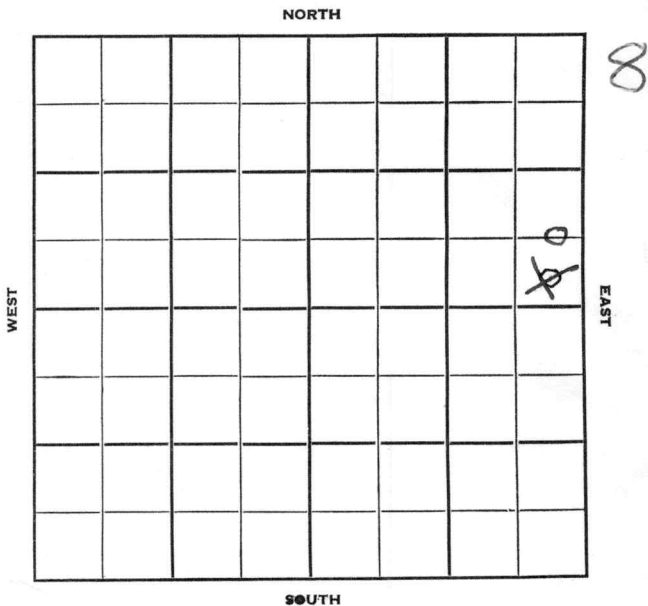


Section 6 Township 11 Range 20W

Well No. #1 Richards

Company Magnolia



Sec. 6 Twp. 11 R. 20W ✓

Well No. #1 Richards Farm

Magnolia Company

Contractor

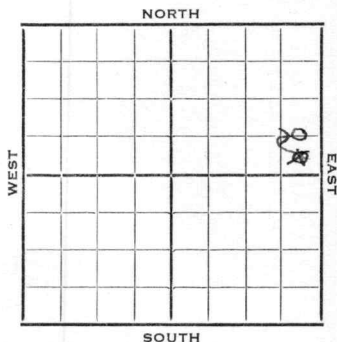
Ft. from N. Line

650  
330 Ft. from S. Line

330 Ft. from E. Line

Ft. from W. Line

CFLSENE  
SESENE



1952 Elev. 2074' REPORT

1/16 Location  
2/6 Heeb. 3328 Lans. 3367  
Cong. 3625 Simp. 3665  
Arb. 3688  
RTD 3690 6" @ 3689  
S/ 4 BOPH Nowtr. tstg.

2/13 Spud 1-16-52  
Oil Well T<sub>d</sub> 3690  
13" @ 198  
Heeb. 3328 Lans. 3367  
DST 3444-53 open 1 hr. rec. 40'  
mud & wtr.  
Cong. 3625 Simp. 3665  
SO 3676  
Cored 3672-77 rec. 43" sdy sh.  
14" dol. 4" dol.  
Cored 3677-82 rec. 5' sdy sh  
Arb. 3688  
Cored 3684-90 rec. 3½' cherty  
dol. TD 3690 6" @ 3689 TD 3690  
S/ 4 boph 2000 A Comp.  
342 bopd

**COMPLETED**

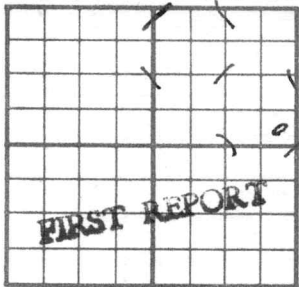
County **Ellis** State **Kansas**

Sec. **6** (Blk. Twp.) **11** (Sur. Rge.) **20W** Map No.

Operator **Magnolia**

Well No. **1** Farm **Richards**

Elev. Location **SE SE NE**



**330** Ft. From **S** Line **NE**

**330** Ft. From **E** Line Quarter

Ist. Report **JAN 1 6 1952**

Completion

Remarks

Spudding Date

Drlg. Data

**Location**

**J. E. TYRA**

Kansas

Map No. \_\_\_\_\_ Sec. 6 Twp. 11 R. 20W

Well No. 1 Richards

Magnolia Company

~~CORRECTION~~ Contractor

C E L S E N E

SECTION PLAT

\_\_\_\_\_ Ft. from N. Line  
650 Ft. from S. Line  
330 Ft. from E. Line  
\_\_\_\_\_ Ft. from W. Line


Ellis County

Location \_\_\_\_\_

Rig up \_\_\_\_\_

Drilling and Remarks:

Reported  
SE SE NE

RECORD

Cased \_\_\_\_\_ in., \_\_\_\_\_ ft.  
Sand \_\_\_\_\_  
Gas \_\_\_\_\_  
Oil \_\_\_\_\_  
Total Depth \_\_\_\_\_

PRODUCTION

1st 24 hrs. Nat. \_\_\_\_\_  
1st 24 hrs. after shot \_\_\_\_\_  
Gas \_\_\_\_\_ Cu. Ft.  
Dry Hole \_\_\_\_\_  
Abandoned \_\_\_\_\_

Date

JAN 3 1952 19

J. G. McGEHEE

Scout

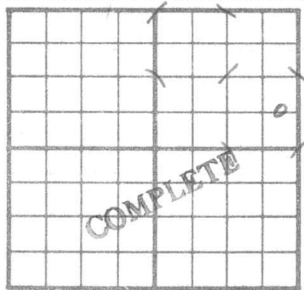
County Ellis State Kansas

Sec. 6 (Blk. Twp.) 11 (Sur. Rge.) 20W Map No.

Operator Magnolia

Well No. 1 Farm Richards

Elev. 2074 Location C E L S E N E



650 Ft. From S Line NE

330 Ft. From E Line Quarter

Ist. Report

Completion FEB 13 1952

Remarks

Spudding Date 1-16-52

Drlg. Data Oil well TD 3690

13" @ 198 Heeb. 3328 Lans. 3367

DST 3444-53 open 1 hr. Rec. 40' mud &

water Cong. 3625 Simp. 3665 SO 3676

Cored 3672-77 rec. 43" sdy sh. 14" dol.

4" dol. Cored. 3677-82 Rec. 5' sdy. sh.

Arb. 3688 Cored 3684-90 Rec. 3½' cherty

dol. TD 3690 6" @ 3689 TD 3690

S/ 4 boph 2000 A Comp. 342 bopd

J. G. McGEHEE