

Section 6 Township 11 Range 20W

Well No. #1 Richards

Company Francis Oil & Gas

NORTH

							0

9

WEST

EAST

SOUTH

Sec. 6 Twp. 11 R. 20W

Well No. #1 Richards Farm

Francis Oil & Gas Company

Contractor

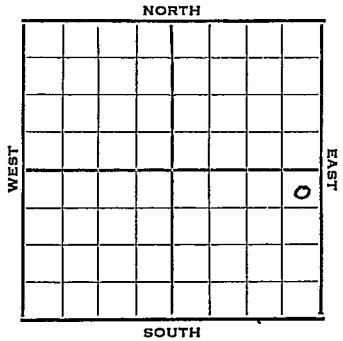
330 Ft. from N. Line

Ft. from S. Line

330 Ft. from E. Line

Ft. from W. Line

NE NE SE



1952 Elev. 2038' REPORT

2/27 Spud 2-12-52
8" @ 200'
Anhy 1490 Heeb. 3292
Lans. 3328 Marm Chert 3593
Circulate 3624

3/5 Cong. 3602',
Arb. 3639'
RTD 3644'
5" @ 3641' DP CO to 3644',
1600' oil 1 hr. S/4 BOPH for 24 hrs
To Acid.

3/12 2000 A S/16 BO POP

3/19 NR

3/26 Spud 2-12-52
Oil Well TD 3644
8" @ 200' Anhy 1490 Heeb. 3292
Lans. 3328 Marm 3593
Cong. 3602 Arb. 3639
TD 3644 5" @ 3641 CO to 3644
FU 1600' oil 1 hr. S/4 boph
24 hr. 2000 A S/16 bo
Comp. 324 bopd

COMPLETED

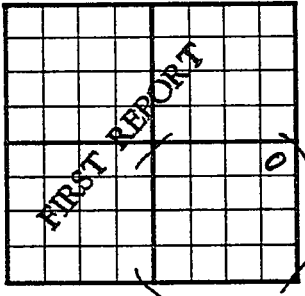
County **Ellis** State **Kansas**

Sec. **6** (Blk. Twp.) **11** (Sur. Rge.) **20W** Map No.

Operator **Francis Oil & Gas**

Well No. **1** Farm **Richards**

Elev. **2038** Location **NE NE SE**



330 Ft. From **N** Line **SE**

330 Ft. From **E** Line Quarter

Ist. Report **FEB 27 1952**

Completion

Remarks

Spudding Date **2-12-52**

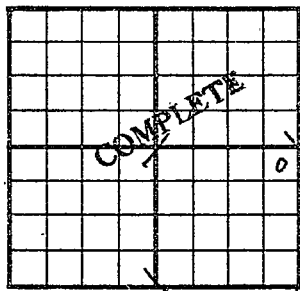
Drlg. Data

8" @ 200 Anhy 1490 Heeb 3292 Lans 3328

Marm Chert 3593 Circulate 3624

J. G. McGEHEE

County Ellis State Kansas
 Sec. 6 (Blk. 11) (Sur. 20W) (Twp.) Map No.
 Operator Francis Oil & Gas
 Well No. 1 Farm Richards
 Elev. 2038 Location NE NE SE



330 Ft. From N Line SE
330 Ft. From E Line Quarter
 Ist. Report _____
 Completion MAR 26 1952
 Remarks _____
 Spudding Date 2-12-52

Drlg. Data Oil well TD 3644
8" @ 200 Anhy 1490 Heeb. 3292
Lans. 3328 Marm. 3593 Cong. 3602
Arb. 3639 TD 3644 5" @ 3641 CO to 3644
FU 1600' oil 1 hr. S/ 4 boph 24 hr.
2000 A S/ 16 bo Comp. 324 bopd

J. G. McGEHEE