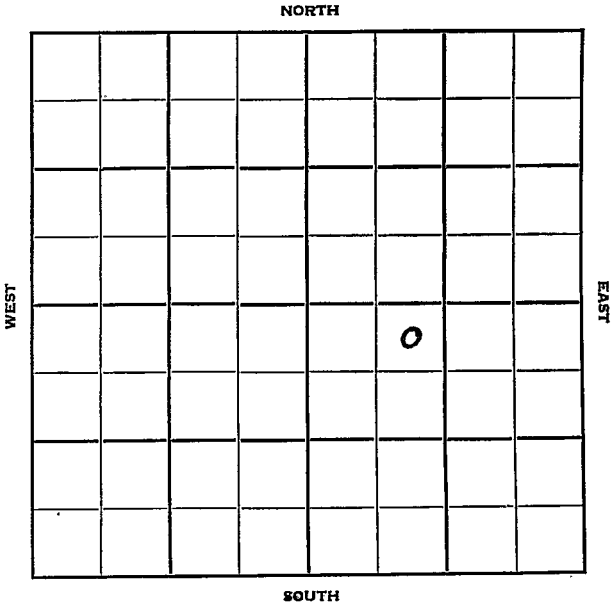


Section 6 Township 11 Range 20 W

Well No. # 1 Genevieve Richards "B"

Company Magnolia Pet.



Ellis KANSAS ✓
11 20 W

Sec. 6 Twp. R.

Well No. # 1 Genevieve Richards "B" Farm

Magnolia Pet. Company

Barnett Drlg. Contractor

Mendota

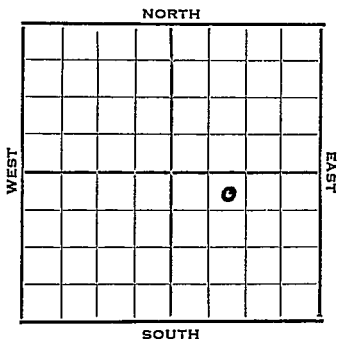
330 Ft. from N. Line

Ft. from S. Line

Ft. from E. Line

990 Ft. from W. Line

NE NW SE



1952	Elev. 2043' REPORT
4/23	MIM
4/30	8" @ 194 Drlg. 1810'
5/7	Lans. 337' Cong. 3632' 3640'
5/14	Arb. 3696' TD 3784' Schl 5" @ 3784' CO
5/21	B/3 galwph 2000 A
5/28	NR
6/11	Spud 4-24-52 Oil well TD 3784' 8" @ 194 Lans. 3337' Cong. 3632' Arb. 3696' TD 3784' 5" @ 3784' CO to 3550 46/3530-40 B/3 GWPH 2000 A 4000 A Comp. 10 BOPD COMPLETED


County **Ellis** State **Kansas**

Sec. **6** (Blk. Twp.) **11** (Sur. Rge.) **20W** Map No.

Operator **Magnolia Pet.**

Well No. **1** Farm **Genevieve Richards "B"**

Elev. Location **NE NW SE**



330 Ft. From **N** Line **SE**

990 Ft. From **W** Line Quarter

Ist. Report **APR 23 1952**

Completion

Remarks

Barnett Drlg. - Contr.

Spudding Date

Drlg. Data **Mendota Pool**

M I M

J. G. McGEHEE

County Ellis State Kansas

Sec. 6 (Blk. 11 (Sur. 20W Map No. 11 (Twp. Rge.))

Operator Magnolia Pet.

Well No. 1 Farm Genevieve Richards "B"

Elev. 2043 Location NE NW SE

COMPLETE

330 Ft. From N Line SE

990 Ft. From W Line Quarter

1st. Report

Completion JUN 11 1952

Remarks Mendota Pool

Barnett Drlg. - Contr.

Spudding Date 4-24-52

Drlg. Data Oil well TD 3784

8" @ 194 Lans. 3337 Cong. 3632

Arb. 3696 TD 3784 5" @ 3784

CO to 3550 46/ 3530-40 B/ 3 gwph

2000 A 4000 A Comp. 10 bopd

J. G. McGEHEE