

KANSAS

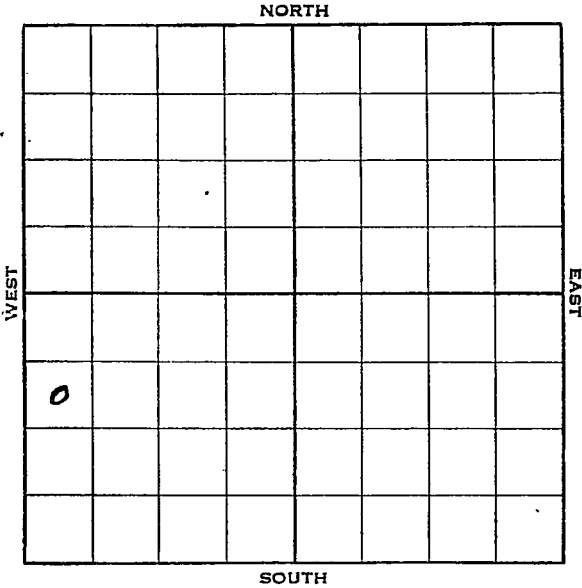
Ellis

FORM 51-5M 2-38 TPCO.

Section 7 Township 11 Range 17W

Well No. #1 Jorgenson

Company Darby



Sec. 7 Twp. 11 R. 17-W

Well No. #1 Jorgenson Farm
Darby Company

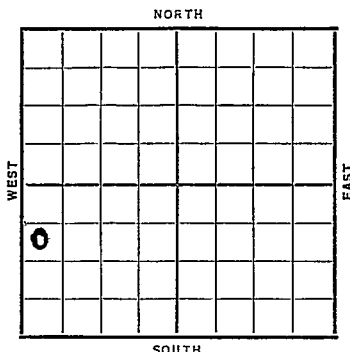
990 Ft. from N. Line

_____ Ft. from S. Line

_____ Ft. from E. Line

330 Ft. from W. Line

Elev. 1854



Date	REPORT
1938	
8/3	R. R.
8/12	15" - 57'.
	Dlg. 769'.
8/19	Anhy 1075'. 10" - 1086'.
	Dlg. 2085'.
8/26	Lans. 3051'. S.S.O. 3088-91p
	3146-56; 3215-21'.
	Cong. 3312'.
	Simp. Dolo. 3315'.
	Simp. sh. 3319'. Arb. 3320 ³³³⁰ '.
	T. D. 3341'. S. O.
	7" - 3340 ³³³⁰ ' RUST.
9/2	3340 equals 3330'.
	Arb. 3330'. 7" - 3330'.
	T. D. 3345'. 3100' oil in 1
	hour. Shut in for pipe line.
9/9	" " " " "
9/16	" " " " "
9/23	" " " " "
9/30	" " " " "

OVER

1938

10/5 7" - 3330'.

Arb. 3330' (Corrected)

T. D. 3335'.

Filled 3100' oil in 1 hour.

No potential taken as they have
no pipe line outlet.

Shut-in.

COMPLETED

1939

2/8 Old well previously completed
without a potential.

Pumped 977 bbls. 8 hours.

Potential 2932 bbls.

COMPLETED

Ellis

KANSAS

Map No. 71 Sec. 7 Twp. 11 R. 17W

Well No. 1 Jorgenson

Darby Company

Contractor

FIRST REPORT

SW NW SW

990 Ft. from N. Line

_____ Ft. from S. Line

_____ Ft. from E. Line

330 Ft. from W. Line

SECTION PLAT

0			

Location _____

Rig up _____

Drilling and Remarks:

RR

RECORD

Cased _____ in., _____ ft.

Sand _____

Gas _____

Oil _____

Total Depth _____

PRODUCTION

1st 24 hrs. Nat. _____

1st 24 hrs. after shot _____

Gas _____ Cu. Ft.


Dry Hole _____

Abandoned _____

Date

AUG 3 - 1938 19

H. D. Hatfield Scout



RAY

Returned	<i>Paul</i>
Cards	<i>Paul</i>
Tracing	<i>gm</i>
France Map	<i>RA</i>
Scarborough Map	<i>RA</i>
Moody Map	<i>✓</i>
Scarborough Plat Book	
Moody Plat Book	

Map No. 71 Sec. 7 Twp. 11 R. 17W

Well No. 1 Jorgenson

Darby

Company

Contractor

COMPLETED

SECTION PLAT

990 SW NW SW
Ft. from N. Line
____ Ft. from S. Line
____ Ft. from E. Line
330 Ft. from W. Line

0			

Location _____

Rig up _____

Drilling and Remarks:

*Filled 3100' oil - 1 hr
No Pot. Taken as
They have no pipe line
outlet
shut-in*

RECORD

Cased 7 in., 3330 ft.
Sand Arb 3330
Gas (corrected)
Oil _____
Total-Depth 3335

PRODUCTION

1st 24 hrs. Nat. _____
1st 24 hrs. after shot _____
Gas _____ Cu. Ft.
Dry Hole _____
Abandoned _____

Date

OCT 5 - 1933 19

H. D. Hatfield

Scout

Ray

Returned	
Cards	<i>Ray</i>
Tracing	<i>Joe</i>
Survey Maps	<i>Ray</i>
Sea Brough Map	
Moody Map	
Scarborough Plat Book	
Moody Plat Book	

✓

Map No. 71 Sec. 7 Twp. 11 R. 17W

Well No. 1 Jorgenson

Darby

Company

~~Old well previously com- Contractor~~
~~pleted without a potential.~~

COMPLETED

SECTION PLAT

SW NW SW

990 Ft. from N. Line

_____ Ft. from S. Line

_____ Ft. from E. Line

330 Ft. from W. Line

SOUTH BURNETT, POOL

Location _____

Rig up _____

Drilling and Remarks:

Pumped 977/8

Poten. 2932

RECORD

Cased _____ in., _____ ft.

Sand _____

Gas _____

Oil _____

Total Depth _____

PRODUCTION

1st 24 hrs. Nat. _____

1st 24 hrs. after shot _____

Gas _____ Cu. Ft.

Dry Hole _____

Abandoned _____

Date

FEB 8 1939

H. D. H.

Scout

By: [Signature]

Misc. Small Maps *Ray*
Cards *Ray*
Tracing *Ray*
France Map *Ray*
Scarborough Map *Ray*
Moody Map *Ray*
Geological Dept.
Moody Plat Book