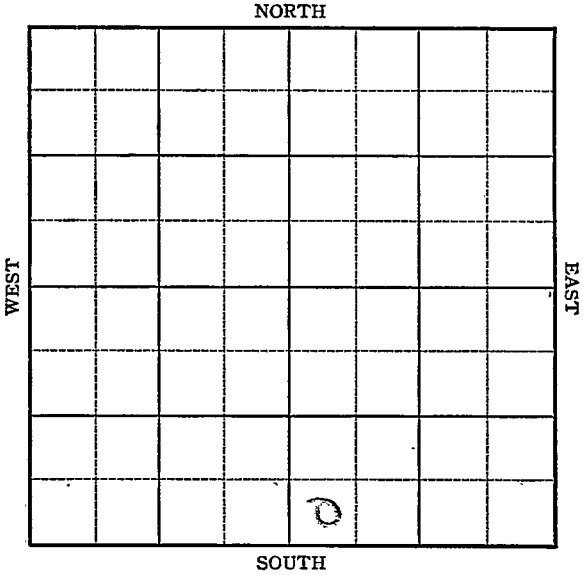


KANSAS Ellis county

Section 8 Township 11 Range 18W

Well No. #1, Richards

Company Veede Supply et al



Sec. 8 Twp. 11 R. 18W

Well No. #1 Richards Farm

Veeder Supply et al Company

Wildcat

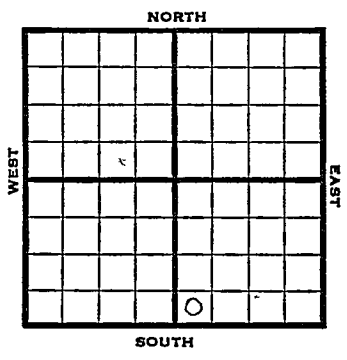
         Ft. from N. Line

330 Ft. from S. Line

         Ft. from E. Line

330 Ft. from W. Line

SW SE



1946 Elev. 1975 REPORT

- 4/17 Location
- 4/23 "
- 5/1 Drlg 110'
- 5/7 12" @ 150  
Anhy 1270  
Drlg 1850'
- 5/14 Drlg 2980'
- 5/21 Lans 3213  
BKC 3455  
Cong 3508  
Arb 3580  
TD 3609'
- 5/29 Arb. 3580  
TD 3609'

ABANDONED

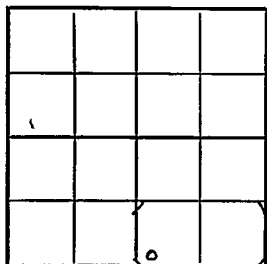
KANSAS Kansas Pool Name WildcatMap No. 71 Sec. 8 Twp. 11 R. 18WWell No. 1 RichardsVeeder Supply etal. Company

## FIRST REPORT

Contractor

SW SE

## SECTION PLAT

       Ft. from N. Line330 Ft. from S. Line       Ft. from E. Line330 Ft. from W. Line

Ellis County

Location XRig up       

Drilling and Remarks:

## RECORD

Cased        in.,        ft.Sand       Gas       Oil       Total Depth       

## PRODUCTION

1st 24 hrs. Nat.       1st 24 hrs. after shot       Gas        Cu. Ft.Dry Hole       Abandoned       

Date

APR 17 1946

19

S. J. LEWIS Scout

Kansas Pool Name WildcatMap No. ~~KANSAS~~ Sec. 8 Twp. 11~ R. 18WWell No. 1 RichardsVeeder Supply etal

Company

**ABANDONED**

Contractor

SW SE

*E11975*  
SECTION PLAT

\_\_\_\_\_ Ft. from N. Line

330 Ft. from S. Line

\_\_\_\_\_ Ft. from E. Line

330 Ft. from W. Line


Ellis County

Location \_\_\_\_\_

Rig up \_\_\_\_\_

Drilling and Remarks:

*CEX 3580***RECORD**

Cased \_\_\_\_\_ in., \_\_\_\_\_ ft.

Sand \_\_\_\_\_

Gas \_\_\_\_\_

Oil \_\_\_\_\_

Total Depth 3609**PRODUCTION**

1st 24 hrs. Nat. \_\_\_\_\_

1st 24 hrs. after shot \_\_\_\_\_

Gas \_\_\_\_\_ Cu. Ft.

Dry Hole \_\_\_\_\_

Abandoned \_\_\_\_\_

Date

MAY 29 1946 19S. J. LEWIS

Scout