

KANSAS

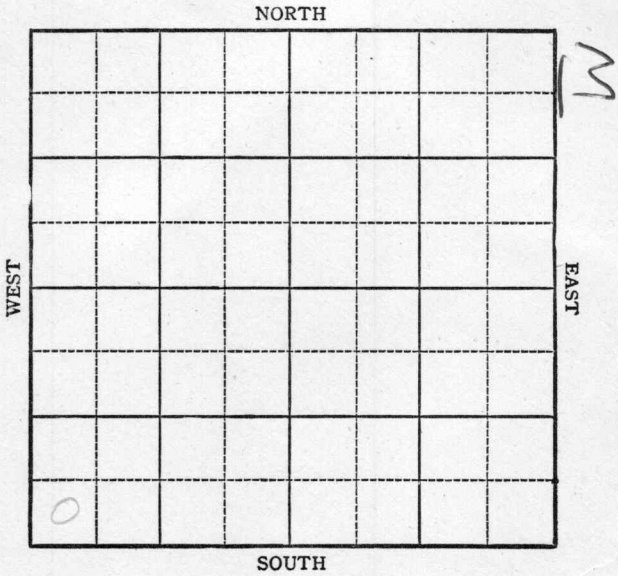
FORM 51 5M BR1X

Trego County

Section 8 Township 11 Range 21W

Well No. #1 Monroe

Company T. Allan et al



Sec. 8 **KANSAS** Twp. 11 R. 21W

Well No. #1 Monroe Farm
T. Allan et al Company

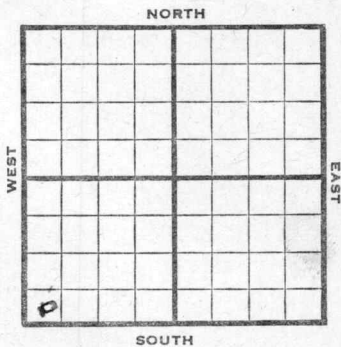
Wildcat

 Ft. from N. Line

330 Ft. from S. Line

 Ft. from E. Line

330 Ft. from W. Line



SW/C

R E P O R T

1944

- 10/11 Loc.
- 10/18 10" @ 70'
- Drlg. 800'
- 10/25 Drlg. 2858
- Anhy 1596
- 11/1 Topeka 3178
- Lans 3425
- Arb 3800
- TD 3855

KANSAS

Pool Name Wildcat

Map No. 70 Sec. 8 Twp. 11 R. 21W

Well No. 1 Monroe

T. Allan etal Company

FIRST REPORT

Contractor

SW/C


SECTION PLAT

_____ Ft. from N. Line

330 Ft. from S. Line

_____ Ft. from E. Line

330 Ft. from W. Line



Trego County

RECORD

Location X

Cased _____ in., _____ ft.

Rig up _____

Sand _____

Drilling and Remarks:

Gas _____

Stanolind

Oil _____

farmout

Total Depth _____

PRODUCTION

1st 24 hrs. Nat. _____

1st 24 hrs. after shot _____

Gas _____ Cu. Ft.

Dry Hole _____

Abandoned _____

Date

OCT 1 1 1944 19

S. J. LEWIS Scout

