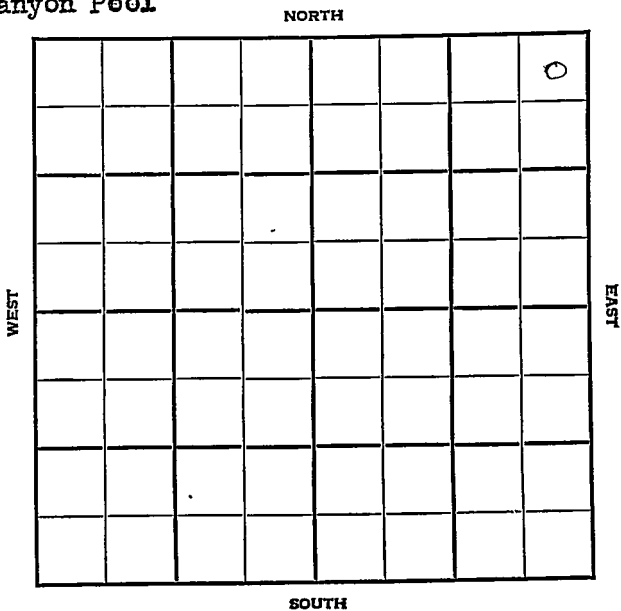


Section 14 Township 12 Range 17W

Well No. #1 Sophia

Company Phillips

Canyon Pool



KANSAS

Ellis

Sec. 14 Twp. 12 R. 17W ✓

Well No. #1 Sophia Farm
Phillips Company

Canyon Pool

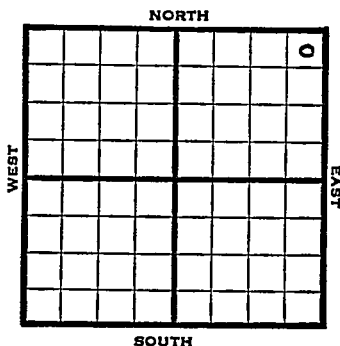
330' Ft. from N. Line

 Ft. from S. Line

330' Ft. from E. Line

 Ft. from W. Line

NE/C



1948

Elev. 2058' REPORT

- 2/18 Location
- 2/25 "
- 3/3 RUR
- 3/10 "
- 3/17 "
- 3/24 8" @ 1297'
WOC
- 3/31 Drlg. 3125'
- 4/7 Lans. 3313'
Congl 3584'
Arbuckle 3633'
TD 3678'

ABANDONED

Map No. _____ Sec. 14 Twp. 12 R. 17W

Well No. 1 Sophia

Phillips Company

FIRST REPORT Contractor _____

NE/C


SECTION PLAT

330 Ft. from N. Line

_____ Ft. from S. Line

330 Ft. from E. Line

_____ Ft. from W. Line



Ellis County

Location X

Rig up _____

Drilling and Remarks:

RECORD

Cased _____ in., _____ ft.

Sand _____

Gas _____

Oil _____

Total Depth _____

PRODUCTION

1st 24 hrs. Nat. _____

1st 24 hrs. after shot _____

Gas _____ Cu. Ft.

Dry Hole _____

Abandoned _____

Date

FEB 18 1948 19

S. J. LEWIS Scout

Map No. 71 Sec. 14 Twp. 12 R. 17W

Well No. 1 Sophia

Phillips Company

ABANDONED

Contractor

NE/C

E. 2058
 SECTION PLAT

330 Ft. from N. Line

_____ Ft. from S. Line

330 Ft. from E. Line

_____ Ft. from W. Line

			o

Ellis County

Location _____

Rig up _____

Drilling and Remarks:

Lane 3313
Cong 3584
243633

RECORD

Cased _____ in., _____ ft.

Sand _____

Gas _____

Oil _____

Total Depth 3678

PRODUCTION

1st 24 hrs. Nat. _____

1st 24 hrs. after shot _____

Gas _____ Cu. Ft.

Dry Hole _____

Abandoned _____

Date

APR 7 1948 19

S. J. LEWIS Scout