

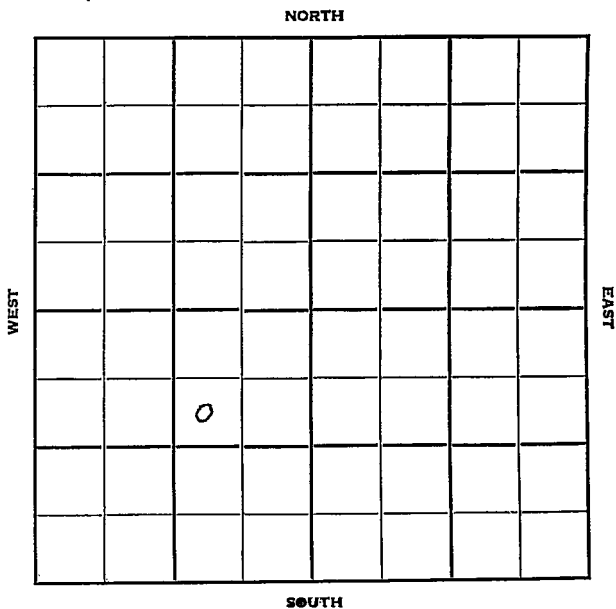
Ellis

KANSAS

Section 14 Township 12 Range 17W

Well No. #1 Miller

Company Lee Phillips & Hanson



Ellis

KANSAS

Sec. 14 Twp. 12 R. 17W ✓

Well No. #1 Miller Farm

Lee Phillips & Hanson Company

Strain Drlg. - Contr. Contractor

Wildcat

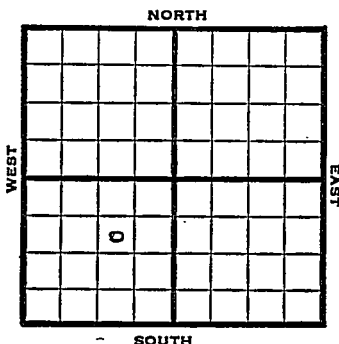
990' Ft. from N. Line

_____ Ft. from S. Line

990' Ft. from E. Line

_____ Ft. from W. Line

SW NE SW



1950 Elev 2159' REPORT

12/6 Cellar & Pits

12/20 Spud 12-8-50

8" @ 178

Anhy 1340

Howard 3120

Top 3148

Heeb 3363

Toronto 3385

Lans 3407

B KC 3644

Cong 3684

Arb 3820-40 TD

D&A TD 3840'

ABANDONED

County Ellis State Kansas

Sec. 14 (Blk. Twp.) 12 (Sur. Rge.) 17W Map No.

Operator Lee Phillips & Hanson

Well No. 1 Farm Miller

Elev. _____ Location SE 1/4 NE SW

990 Ft. From N Line SW

990 Ft. From E Line Quarter

Ist. Report DEC 6 1950

Completion _____

Remarks Phillips DHM

Strain Drlg. - Contr.

Spudding Date _____

Drlg. Data Wildcat

Cellar & pits

J. E. TYRA

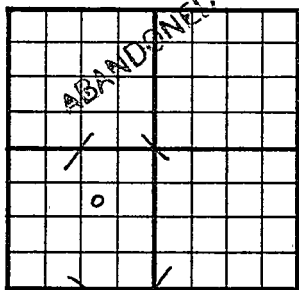
County Ellis State Kansas

Sec. 14 (Blk.) 12 (Sur.) 17W Map No.

Operator Lee Phillips & Hanson

Well No. 1 Farm Miller

Elev. 2159 Location SW NE SW



990 Ft. From N Line SW

990 Ft. From E Line Quarter

Ist. Report

Completion DEC 20 1950

Remarks Wildcat

Strain Drlg. - Contr.

Spudding Date 12-8-50

Drlg. Data D & A TD 3840

8" C 178 Anhy 1340 Howard 3120.

Top. 3148 Heeb. 3363 Toronto 3385

Lans. 3407 B KC 3644 Cong. 3684

Arb. 3820-40 TD D & A