

# KANSAS

FORM 51 5M 10-41 PETROL

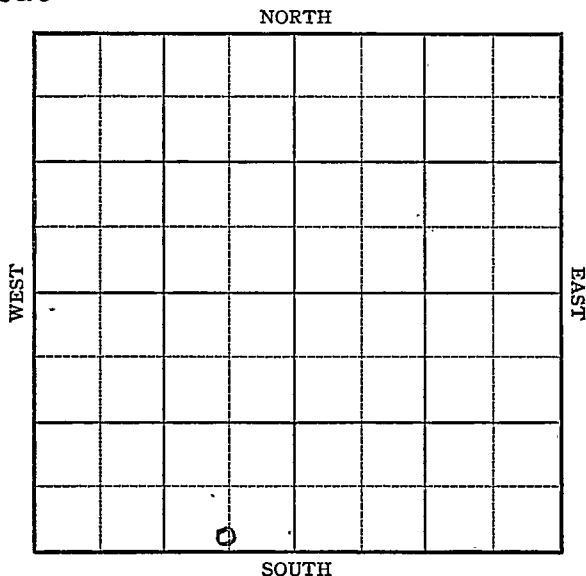
Ellis

Section 16 Township 12 Range 17-W

Well No. #1 Anton Schmeidler

Company Harndon Drilling

Wildcat



Sec. 16 Twp. 12 R. 17-W

Well No. #1 Anton Schmeidler Farm

Herndon Drilling Company

(Wildcat)

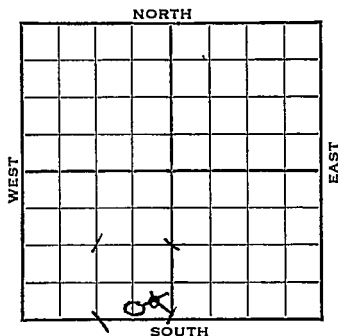
1 Ft. from N. Line

330 Ft. from S. Line

660  
~~330~~ Ft. from E. Line

         Ft. from W. Line

*Elw. 2155*



1942

REPORT

9/16 Location (Stanolind farmout)

9/23 S.D. 1097'

9/30 Drlg. 3145'

10/7 Topeka 3200 Lans. 3455

Arb. 3920 No shows

T.D. 3988'

**ABANDONED**

Map No. 71 Sec. 16 Twp. 12 R. 17WWell No. 1 Anton SchmeidlerHerndon Drilling Company**FIRST REPORT**

Contractor

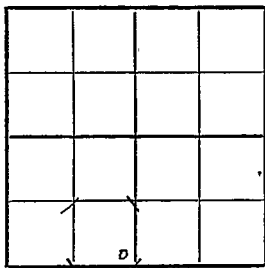
SE SW

## SECTION PLAT

\_\_\_\_\_ Ft. from N. Line

330 Ft. from S. Line330 Ft. from E. Line

\_\_\_\_\_ Ft. from W. Line



WILDCAT

Location XXX

Rig up \_\_\_\_\_

Drilling and Remarks:

Stanolind farm Total Depth \_\_\_\_\_

## RECORD

Cased \_\_\_\_\_ in., \_\_\_\_\_ ft.

Sand \_\_\_\_\_

Gas \_\_\_\_\_

Oil \_\_\_\_\_

Total Depth \_\_\_\_\_

## PRODUCTION

1st 24 hrs. Nat. \_\_\_\_\_

1st 24 hrs. after shot \_\_\_\_\_

Gas \_\_\_\_\_ Cu. Ft.

Dry Hole \_\_\_\_\_

Abandoned \_\_\_\_\_

Date

SEP 16 1942 19S. J. LEWIS Scout

Ellis

Map No. KANSAS Sec. 16 Twp. 12 R. 17WWell No. 1 Anton SchmeidlerHerndon Drilling Company

CORRECTION

Contractor

C SL SE SW

## SECTION PLAT

         Ft. from N. Line330 Ft. from S. Line660 Ft. from E. Line         Ft. from W. Line


WILDCAT

Location                                 Rig up                                 

Drilling and Remarks:

Reported

SE SW

## RECORD

Cased          in.,          ft.Sand                                 Gas                                 Oil                                 Total Depth                         

## PRODUCTION

1st 24 hrs. Nat.                         1st 24 hrs. after shot                         Gas                                  Cu. Ft.Dry Hole                                 Abandoned                                 

Date

9/19 1942

S. J. LEWIS Scout

Ellis

KANSAS

Map No. 71 Sec. 16 Twp. 12 R. 17WWell No. 1 Anton SchmeidlerHerndon Drilling Company

ABANDONED

Contractor

C SL SE SW

## SECTION PLAT

         Ft. from N. Line330 Ft. from S. Line660 Ft. from E. Line         Ft. from W. Line


## WILDCAT

Location         Rig up         

Drilling and Remarks:

*Top: ka 8200*  
*Lans 3455*  
*Cr 3920*  
*Noe 1100*

## RECORD

Cased          in.,          ft.Sand         Gas         Oil         Total Depth 3920

## PRODUCTION

1st 24 hrs. Nat.         1st 24 hrs. after shot         Gas          Cu. Ft.Dry Hole         Abandoned         Date  / 

OCT 7 1942 19

S. J. LEWIS Scout