

Ellis county

Ellis ✓

Sec. 28 Twp. 12 R. 17E

Section 28 Township 12 Range 17-W

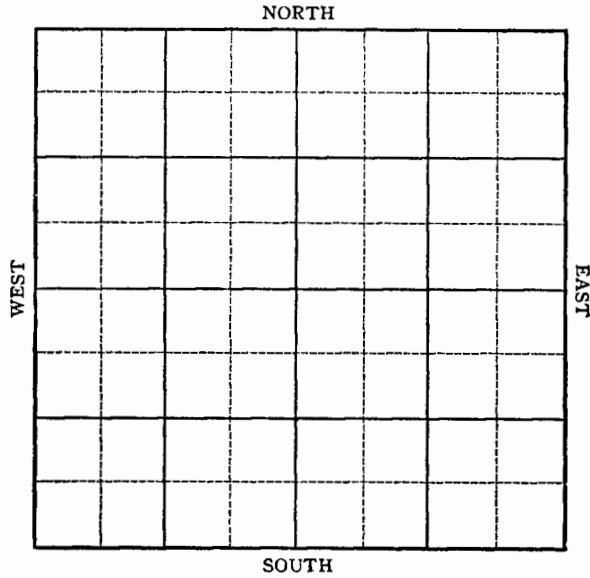
Well No. #1, Staab

Well No. 1 Staab Farm

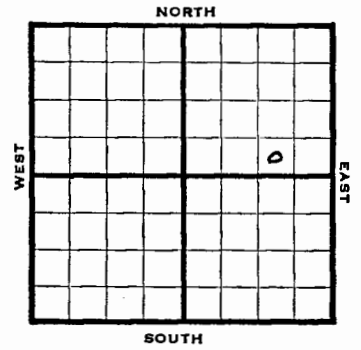
Brunson Drlg. Company

Bemis Pool

Company Brunson Drilling Company



_____ Ft. from N. Line
350 _____ Ft. from S. Line
990 _____ Ft. from E. Line
_____ Ft. from W. Line
SW SE NE



REPORT	
1946	Elev. 2147
11/27	8" @ 225' Anhy 1805' Drlg 3340'
12/3	5" @ 3480' Anhy 3038-3039 ID 5" @ 3658, RUST
12/10	" "
12/17	5" @ collapsed
1947	
1/4	5" @ collapsed
1/8	" "
1/15	Skid Rig
1/21	30' east & 1048 Run 8"
1/30	Anhy 1803' 8" @ 1048' Drlg 3210'
2/5	5" @ 3656' RUST
OVER	

2/12 Arb. 3654
TD 3668'
2000' oil

2/19 " "

2/26 Pump $7\frac{1}{2}$ bbls oil PH

3/4 " "

3/11 TD 3658'

3/26 Arb 3654'
5" S 3656
Pump 150 Pot
Grav. 36.7
TD 3658'

COMPLETED

Map No. 771 Sec. 28 Twp. 12 R. 17W

Map No. _____ Sec. 28 Twp. 12 R. 17W

Well No. 1 Staab

Well No. 1 Staab

Brunson Drlg. Company

Brunson Drlg. Company

COMPLETE Contractor

FIRST REPORT Contractor

SW SE NE

SW SE NE

E1217
SECTION PLAT

SECTION PLAT

_____ Ft. from N. Line

_____ Ft. from N. Line

330 Ft. from S. Line

330 Ft. from S. Line

990 Ft. from E. Line

990 Ft. from E. Line

_____ Ft. from W. Line

_____ Ft. from W. Line

Ellis County

Ellis County

Location _____

RECORD

Location _____

RECORD

Rig up _____

Cased _____ in., _____ ft.

Rig up _____

Cased _____ in., _____ ft.

Drilling and Remarks:

Sand _____

Drilling and Remarks:

Sand _____

Gas _____

Oil _____

Total Depth 3658

Gas _____

Oil _____

Total Depth _____

PRODUCTION

PRODUCTION

1st 24 hrs. Nat. _____

1st 24 hrs. Nat. _____

1st 24 hrs. after shot _____

1st 24 hrs. after shot _____

Gas _____ Cu. Ft.

Gas _____ Cu. Ft.

Dry Hole _____

Dry Hole _____

Abandoned _____

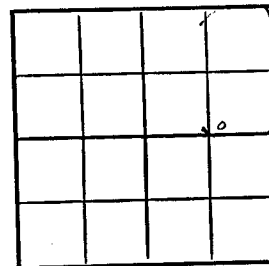
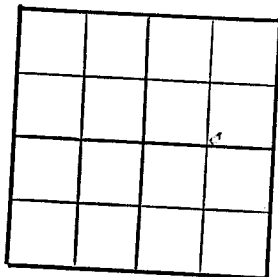
Abandoned _____

Date

Date

MAR 2 8 1947 19 S. J. LEWIS Scout

NOV 2 7 1946 19 S. J. LEWIS Scout



8 3658
5' 2360 6
100 30

0624

Misc. Small Maps
Cards *OK*
Tracing
France Map
Scarborough Map
Pierce Map *OK*
Geology
Pierce Flat Book

Misc. Small Maps
Cards *Sure*
Tracing
France Map
Scarborough Map
Pierce Map
Geological Dept.
Pierce Flat Book