

Section 35 Township 12 Range 17-W

Well No. #1 Leiken

Company Amerada

Sec. 35 Twp. 12 R. 17W ✓

Well No. #1 Leiken Farm \_\_\_\_\_

Amerada Company \_\_\_\_\_

Contractor \_\_\_\_\_

Wildcat

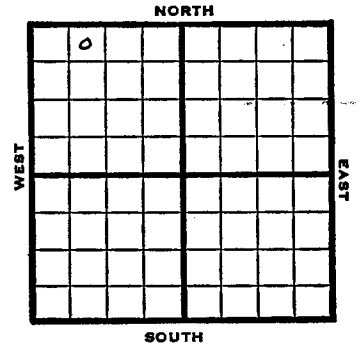
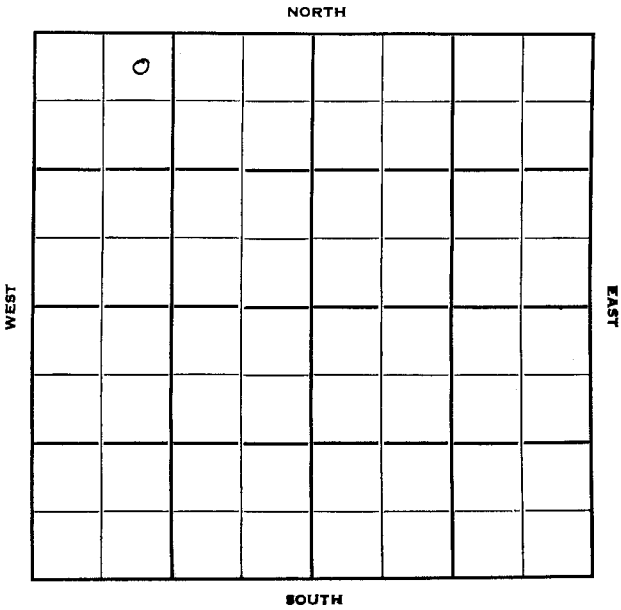
330' Ft. from N. Line

\_\_\_\_\_ Ft. from S. Line

\_\_\_\_\_ Ft. from E. Line

990' Ft. from W. Line

NE NW NW



1950	Elev 2119	REPORT
6/28	Location	
8/9	Anhy 1290	
	8 5/8" @ 1309	
	Heeb 3335	Lans 3380
	Cong 3640	Simp 3648
	Arb 3659-63	
	DST 3655-63	opn 1 hr rec 30' ocm
	5" @ 3655	
	1000 A	
	B/25 boph	TD 3698
	FU 250' wtr	
	S/17 bwph	BP 3673 2000 A
	S/3 bfph	
	98% wtr	P/9 bo 19 bwpd E/3 1/2 bo
	7 bw 9 hr	
	D&A	
	<b>ABANDONED</b>	

Form 26 200 Bks. 11-49 Petrol

Wildcat

Kansas

Map No. \_\_\_\_\_ Sec. 35 Twp. 12 R. 17W

Well No. 1 Leiken

Amerada Company

Contractor

SECTION PLAT



530 Ft. from N. Line

Ft. from S. Line

Ft. from E. Line

990 Ft. from W. Line

Ellis County

Location X

Rig up

Drilling and Remarks:

RECORD

Cased \_\_\_\_\_ in., \_\_\_\_\_ ft.

Sand \_\_\_\_\_

Gas \_\_\_\_\_

Oil \_\_\_\_\_

Total Depth \_\_\_\_\_

PRODUCTION

1st 24 hrs. Nat. \_\_\_\_\_

1st 24 hrs. after shot \_\_\_\_\_

Gas \_\_\_\_\_ Cu. Ft.

Dry Hole \_\_\_\_\_

Abandoned \_\_\_\_\_

Date

JUN 28 1950 19

Scout

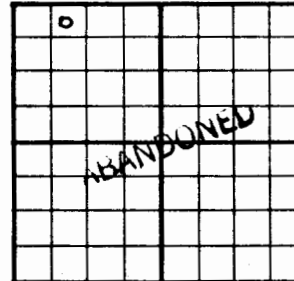
County Ellis State Kansas

Sec. 35 (Bik. Twp.) 12 (Sur. Rgs.) 17W Map No.

Operator Amerada

Well No. 1 Farm Leiken

Elev. 2119 Location NE NW NW



330 Ft. From N Line NW

990 Ft. From W Line Quarter

1st. Report

Completion AUG 9 1950

Remarks

Spudding Date

Drig. Data Wildcat

Anhy 1298 8 5/8" @ 1309 Heeb. 3335

Lans. 3380 Cong. 3640 Simp. 3648

Arb. 3659-63 DST 3655-63 open 1 hr.

Rec. 30' ocm 5" @ 3655 1000 A

B/ 25 goph TD 3698 FU 250' water

S/ 17 bwph PB 3673 2000 A S/ 3 bfph

98% water P/ 9 bo 19 bwph B/ 3 1/2 bo

7 bw 9 hr.

D & A

J. E. TYRA