

Sec. 11 Twp. 12 R. 18-W ✓

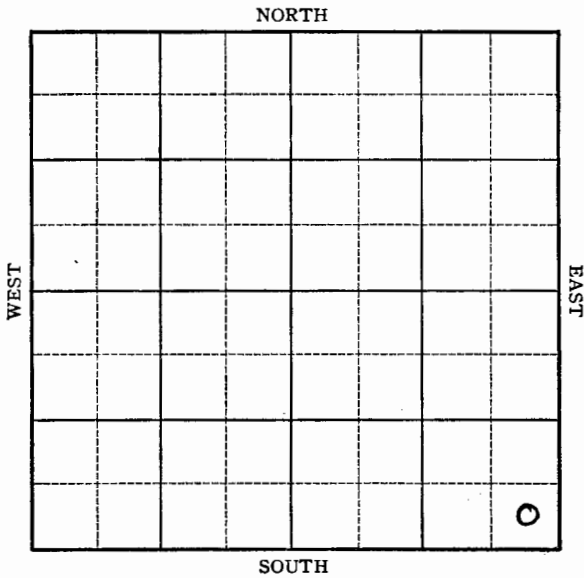
Well No. #1 Weisner Farm _____

Carter Company _____

Section 11 Township 12 Range 18-W

Well No. 1 Weisner

Company Carter

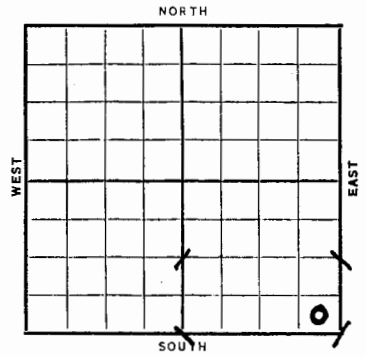


_____ Ft. from N. Line

330 Ft. from S. Line

330 Ft. from E. Line

_____ Ft. from W. Line



Elev. 2116'.

Date	REPORT
1938	
1/26	Location
2/4	B.R.R.
2/11	T.D. 1200' Reaming.
2/18	10" @ 1192'. Drlg. 1801'.
2/26	Drlg. 3150'.
3/4	K.C. 3356'. Sat. 3375-79 in core. Simp. shale 3604'. Arb. 3618'. T.D. 3622'. S.O. 3620-21'. RUST.
3/11	6" @ 3618'. T.D. 3622'. 3000' oil. Will acidize.
3/16	6" @ 3618'. Arb. 3618'. T.D. 3622'. 1000 acid. Potential 1539 bbls.
	COMPLETED
	OVER

O. W. P. B.

1951
6/27

KC 3356', Simp 3604', Arb. 3618'
 OTD 3622' 6" @ 3618 was Arb. prod.
 PB 3489', 4 1/4/3437-48' 110 A
 B/dry No show. 1200 A S/8 BO
 plus 2 BWPH SP 3427', 4 1/4/3394-3408',
 2450 A S/25 BO plus 1 BWPH
 Drove plugs to 3489'. SP 3385'
 2 1/4/3372-78' 1300 A S/45 BO plus
 3 1/2 BWPH Drove plug to 3487'
 PB to 3469'

7/17

Oil well TD 3469'
 KC 3356' Simp. 3604' Arb. 3618'
 OTD 3622' 6" @ 3618' PB 3489'
 4 1/4/3437-48 110 A B/dry
 1200 A S/8 BO 2 BWPH SP 3427'
 4 1/4/3394-3408' 2450 A S/25 BO
 1 BWPH DP to 3489' SP 3385'
 2 1/4/3372-78' 1300 A S/45 BO
 3 1/2 BWPH DP 3487' PB 3469'
 Comp. 245 BOPD 4% water

COMPLETED

Ellis KANSAS

Map No. _____ Sec. 11 Twp. 12 R. 18W

Well No. 1 Weisner

Carter Company

Contractor

FIRST REPORT

SECTION PLAT

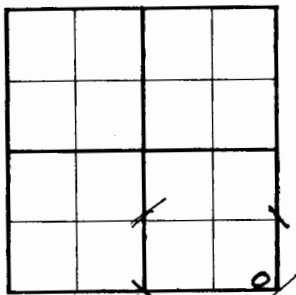
SE/C

_____ Ft. from N. Line

330 Ft. from S. Line

330 Ft. from E. Line

_____ Ft. from W. Line



Location X

RECORD

Cased _____ in., _____ ft.

Sand _____

Gas _____

Oil _____

Total Depth _____

PRODUCTION

1st 24 hrs. Nat. _____

1st 24 hrs. after shot _____

Gas _____ Cu. Ft.

Dry Hole _____

Abandoned _____

Date

JAN 26 1938 19 H. D. Hatfield Scout

Ellis KANSAS

Map No. 71 Sec. 11 Twp. 12 R. 18W

Well No. 1 Weisner

Carter Company

Contractor

COMPLETE

SE/C

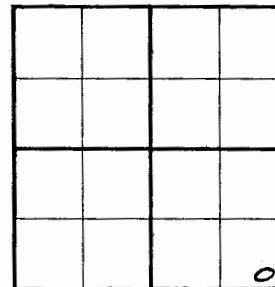
_____ Ft. from N. Line

330 Ft. from S. Line

330 Ft. from E. Line

_____ Ft. from W. Line

SECTION PLAT



Location _____

RECORD

Cased 6 in., 3618 ft.

Sand Ark 3618

Gas _____

Oil _____

Total Depth 3622

PRODUCTION

1st 24 hrs. Nat. _____

1st 24 hrs. after shot _____

Gas _____ Cu. Ft.

Dry Hole _____

Abandoned _____

Date

MAR 16 1938 19 H. D. Hatfield Scout

1000 acid
POT 1539