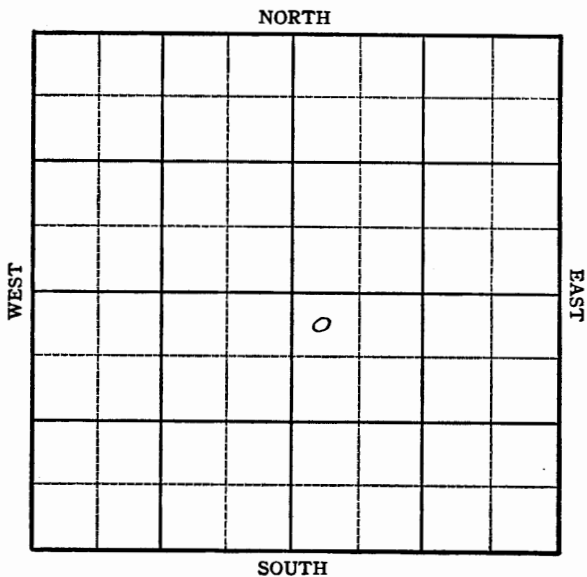


Ellis KANSAS

Section 12 Township 12 Range 18-W

Well No. #2 Jensen "B"

Company Aylward Prod et al



KANSAS

Ellis County



Sec. 12 Twp. 12 R. 18W

Well No. #2 Jensen "B" Farm

Aylward Prod. et al Company

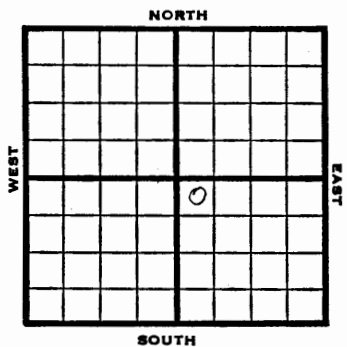
Glathart

350 Ft. from N. Line

Ft. from S. Line

Ft. from E. Line

330 Ft. from W. Line



NW SE

1946 Elev. 2091 REPORT

- 3/6 RUR
- 3/13 Anhy 1335
8" @ 1340
RUST
- 3/21 Lans 3339
Cong 3599
Drlg. 3607
- 3/27 Arb. 3635
TD 3640'

ABANDONED

KANSAS Kansas Pool Name Glathart

KANSAS Kansas Pool Name Glathart

Map No. 77 Sec. 12 Twp. 12 R. 18W

Map No. 77 Sec. 12 Twp. 12 R. 18W

Well No. 2 Jensen "B"

Well No. 2 Jensen "B"

Aylward Prod etal Company

Aylward Prod. etal Company

ABANDONED

FIRST REPORT

Contractor

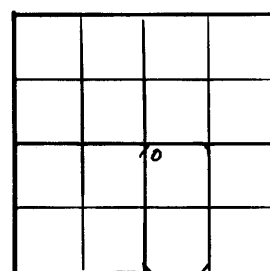

Contractor

NW SE E1, 2091
SECTION PLAT

NW SE SECTION PLAT

330 Ft. from N. Line
 Ft. from S. Line
 Ft. from E. Line
330 Ft. from W. Line

330 Ft. from N. Line
 Ft. from S. Line
 Ft. from E. Line
330 Ft. from W. Line



Ellis County

Ellis County

Location _____	
Rig up _____	
Drilling and Remarks: Arb. 3635	
RECORD	
Cased _____ in., _____ ft.	
Sand _____	
Gas _____	
Oil _____	
Total Depth <u>3640</u>	
PRODUCTION	
1st 24 hrs. Nat. _____	
1st 24 hrs. after shot _____	
Gas _____ Cu. Ft.	
Dry Hole _____	
Abandoned _____	

Location _____	
Rig up _____	
Drilling and Remarks: RUR	
RECORD	
Cased _____ in., _____ ft.	
Sand _____	
Gas _____	
Oil _____	
Total Depth _____	
PRODUCTION	
1st 24 hrs. Nat. _____	
1st 24 hrs. after shot _____	
Gas _____ Cu. Ft.	
Dry Hole _____	
Abandoned _____	

Date MAR 27 1946 19 S. J. LEWIS Scout

Date MAR 6 1946 19 S. J. LEWIS Scout