

KANSAS

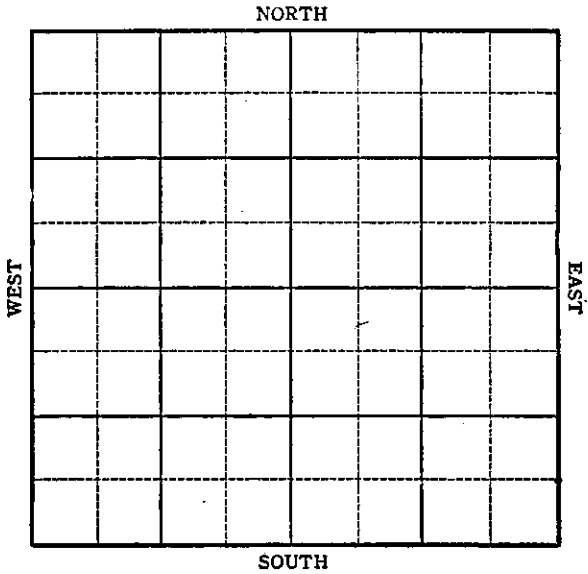
Ellis

FORM 51 5M BR1X

Section 12 Township 12 Range 18W

Well No. #1 A.E. Karlin "B"

Company Aylward & Derby et al



FORM 252-A  
5M 9-44 PETROL

KANSAS

Ellis

Sec. 12 Twp. 12 R. 18W

Well No. #1 A.E. Karlin Farm

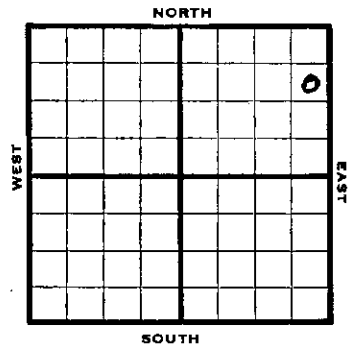
Aylward & Derby et al Company

990 Ft. from N. Line

\_\_\_\_\_ Ft. from S. Line

330 Ft. from E. Line

\_\_\_\_\_ Ft. from W. Line



SE-NE NE

1945		REPORT
1/24	Location	
1/31	ROG	
2/7	R U R	
2/14	"	
2/21	8" @ 1335	
	Drlg 2010	
2/28	Drlg 3210	
3-7	Lansing 3379	
	Conglomerate 3632'	
	Total Depth 3685'	
ABANDONED		

Pool Name No name

Map No. 71 Sec. 12 Twp. 12 R. 18W

Well No. 1 A. E. Karlin

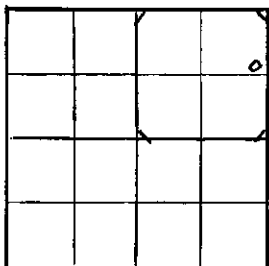
Aylward & Derby etal Company

FIRST REPORT Contractor

SE NE NE

SECTION PLAT

990 Ft. from N. Line  
\_\_\_\_ Ft. from S. Line  
330 Ft. from E. Line  
\_\_\_\_ Ft. from W. Line



Ellis

Location X

Rig up \_\_\_\_\_

Drilling and Remarks:

RECORD

Cased \_\_\_\_\_ in., \_\_\_\_\_ ft.  
Sand \_\_\_\_\_  
Gas \_\_\_\_\_  
Oil \_\_\_\_\_  
Total Depth \_\_\_\_\_

PRODUCTION

1st 24 hrs. Nat. \_\_\_\_\_  
1st 24 hrs. after shot \_\_\_\_\_  
Gas \_\_\_\_\_ Cu. Ft.  
Dry Hole \_\_\_\_\_  
Abandoned \_\_\_\_\_

Date

JAN 24 1945 19 \_\_\_\_\_ LEWIS Scout

Pool Name no name

Map No. 71 Sec. 12 Twp. 12 R. 18W

Well No. 1 A. E. Karlin

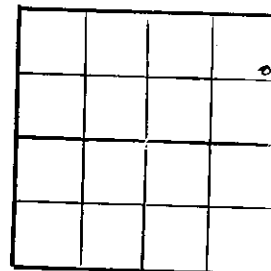
Aylward & Derby etal Company

ABANDONED Contractor

SE NE NE

SECTION PLAT

990 Ft. from N. Line  
\_\_\_\_ Ft. from S. Line  
330 Ft. from E. Line  
\_\_\_\_ Ft. from W. Line



Ellis County

Location \_\_\_\_\_

Rig up \_\_\_\_\_

Drilling and Remarks:

*Liams 3879  
Cang 3632.*

RECORD

Cased \_\_\_\_\_ in., \_\_\_\_\_ ft.  
Sand \_\_\_\_\_  
Gas \_\_\_\_\_  
Oil \_\_\_\_\_  
Total Depth 2685

PRODUCTION

1st 24 hrs. Nat. \_\_\_\_\_  
1st 24 hrs. after shot \_\_\_\_\_  
Gas \_\_\_\_\_ Cu. Ft.  
Dry Hole \_\_\_\_\_  
Abandoned \_\_\_\_\_

Date

MAR 7 1945 19 \_\_\_\_\_ S. J. LEWIS Scout