



Sec. 13 Twp. 12 R. 18W

Section 13 Township 12 Range 18-W

Well No. #4 Karlin Farm

Well No. 4 Karlin

British American Company  
Walters

Company British-American

990 Ft. from N. Line

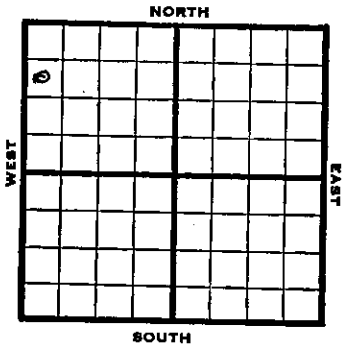

Ft. from S. Line

Ft. from E. Line

330 Ft. from W. Line

Walters Pool

NORTH



SW NW NW

1947	Flow. 2167' REPORT
10/1	Location
10/8	RUR
10/15	"
10/22	8" @ 1402'
10/29	Drlg. 2620'
11/5	Lans'ng 3441' Drlg. 3515'
11/12	Arbuckle 3093' Total Depth 3699'
	<b>ABANDONED</b>

Map No. 71 Sec. 13 Twp. 12 R. 18W

Well No. 4 Karlin

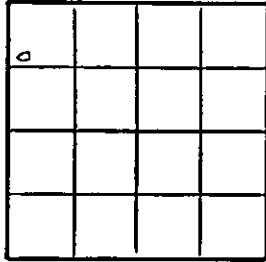
British American Company

ABANDONED

Contractor

SW NW NW

*E. 2167*  
SECTION PLAT



990 Ft. from N. Line

         Ft. from S. Line

         Ft. from E. Line

330 Ft. from W. Line

Ellis County

Location         

RECORD

Cased          in.,          ft.

Sand         

Gas         

Oil         

Total Depth 2688

PRODUCTION

1st 24 hrs. Nat.         

1st 24 hrs. after shot         

Gas          Cu. Ft.

Dry Hole         

Abandoned         

Drilling and Remarks:

*21868*

Date

NOV 1 1947 S. J. LEWIS Scout

Map No.          Sec. 15 Twp. 12 R. 18W

Well No. 4 Karlin

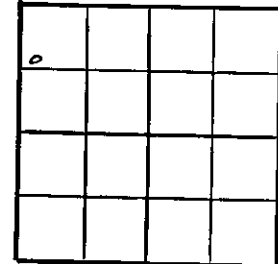
British American Company

FIRST REPORT

Contractor

SW NW NW

SECTION PLAT



990 Ft. from N. Line

         Ft. from S. Line

         Ft. from E. Line

330 Ft. from W. Line

Ellis County

Location X

RECORD

Cased          in.,          ft.

Sand         

Gas         

Oil         

Total Depth         

PRODUCTION

1st 24 hrs. Nat.         

1st 24 hrs. after shot         

Gas          Cu. Ft.

Dry Hole         

Abandoned         

Rig up         

Drilling and Remarks:

Date

NOV 1 1947 S. J. LEWIS Scout